

Outer Dowsing Offshore Wind

Plans

2.18 Onshore Crossing Plan

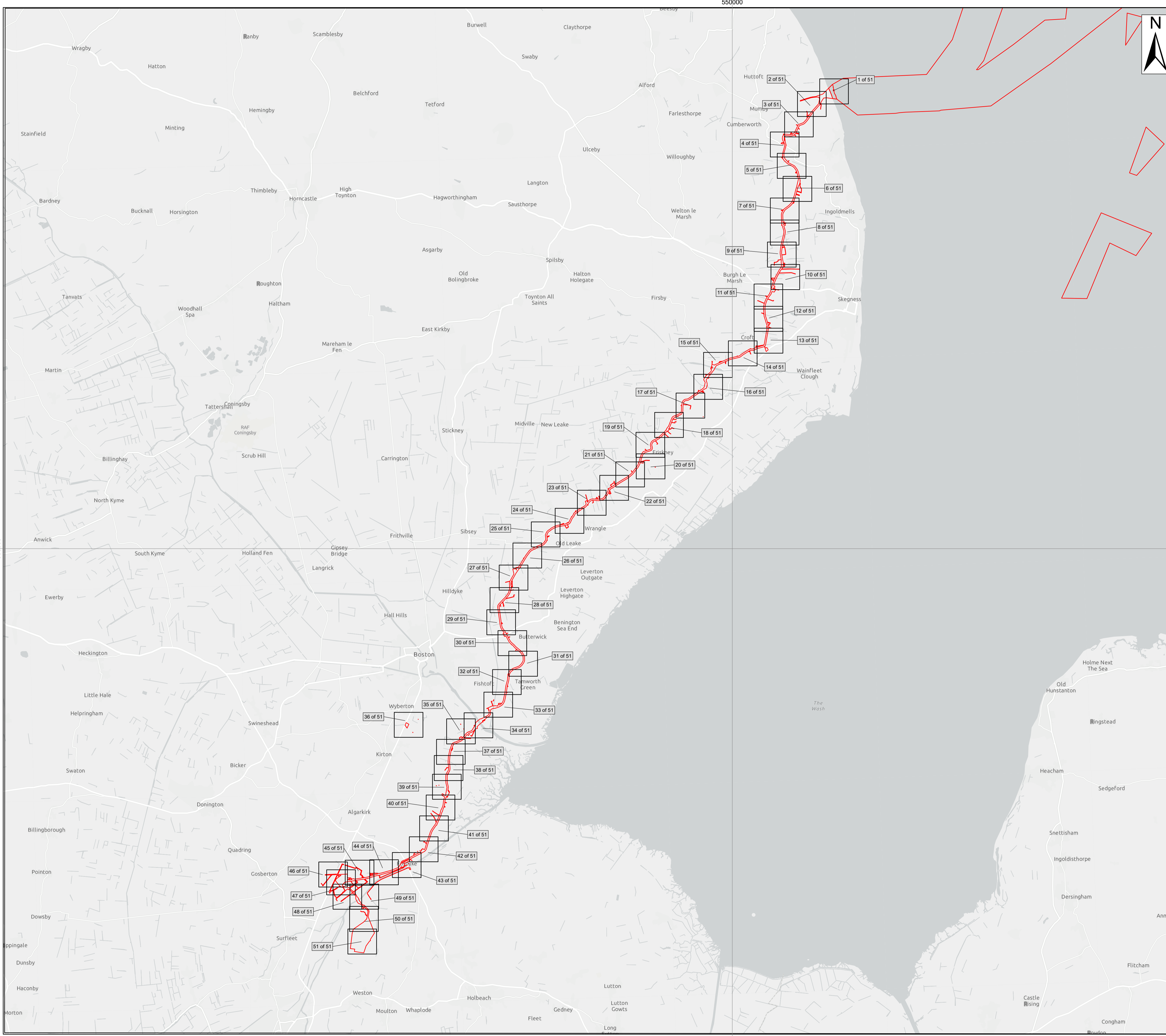
Date: November 2024

Document Reference: 2.18

Pursuant to APFP Regulation: 5(2)(o)

Rev: 4.0

Company:	Outer Dowsing Offshore Wind			Asset:	Whole Asset	
Project:	Whole Wind Farm			Sub Project/Package:	Whole Asset	
Document Title or Description:	2.18 Onshore Crossing Plan					
Internal Document Number:	PP1-ODOW-DEV-CS-PLN-0028_04			3 rd Party Doc No (If applicable):	N/A	
Rev No.	Date	Status / Reason for Issue	Author	Checked by	Reviewed by	Approved by
1.0	March 2024	DCO Application	SLR	Shepherd & Wedderburn	Outer Dowsing	Outer Dowsing
2.0	July 2024	Response to Section 51 Advice	SLR	Shepherd & Wedderburn	Outer Dowsing	Outer Dowsing
3.0	September 2024	Procedural Deadline 19 September	SLR	Shepherd & Wedderburn	Outer Dowsing	Outer Dowsing
4.0	November 2024	Deadline 2	SLR	Shepherd & Wedderburn	Outer Dowsing	Outer Dowsing



Legend
 Order Limits

Note:
 The Project notes that planning application H16-0293-15 is for a second pipeline in the vicinity of Crossing IDs UUX-261 and UUX-262 and understand that this pipeline was installed and is operational however the utility data procured only shows a single asset in the vicinity. The Applicant will contact the asset owners to seek confirmation and if necessary obtain as built plans.

Source:
 Contains Esri Community Maps Contributors, Esri UK, Esri, TomTom, Garmin, Foursquare, GeoTechnologies, Inc, METI/NASA, USGS, Esri UK, Esri, TomTom, Garmin, Foursquare, GeoTechnologies, Inc, METI/NASA, USGS, Esri UK, Esri, TomTom, Garmin, FAO, NOAA, USGS. Based upon the Ordnance Survey Map with the sanction of the controller of HM Stationery Office. Crown Copyright Reserved. © OS Licence No. 0100031673

Notes:	Status: Application issue
--------	------------------------------

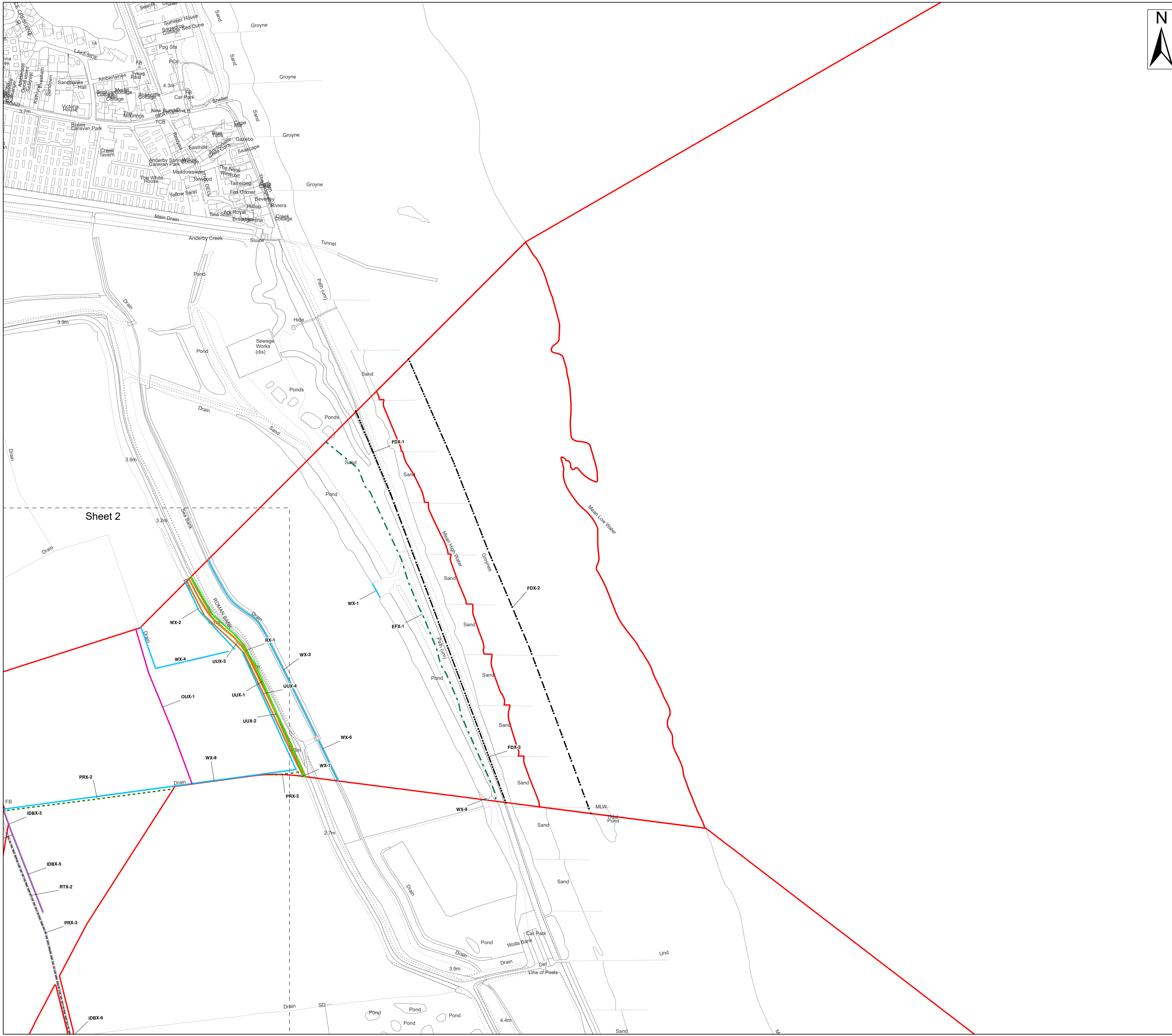
Onshore Coordinate System
 Datum: OSGB 1936
 Spheroid: Airy 1830
 Projection: British National Grid
 Central Meridian: 2 W
 Vertical Reference: Newlyn



Outer Dowsing Offshore Wind 2.18 Onshore Crossing Plan DCO Application

Drawing No: PP1-ODOW-DEV-CS-PLN-0028			Drawing: Overview Sheet			Page Size: A1		
Rev No:	Date	Description	Drawn	Checked	Approved			
1.0	14.03.2024	DCO Application Issue	SLR/ODOW	ODOW	ODOW			
2.0	30.08.2024	Response to Rule 17 Letter Dated 31.07.2024	SLR/ODOW	ODOW	ODOW			
3.0		Withdrawn	SLR/ODOW	ODOW	ODOW			
4.0	27.11.2024	Additional data October 2024	SLR/ODOW	ODOW	ODOW			

This document may only be used for the purpose for which it was commissioned and in accordance with the terms of engagement for that commission. Unauthorised use of this document in any form whatsoever is prohibited.



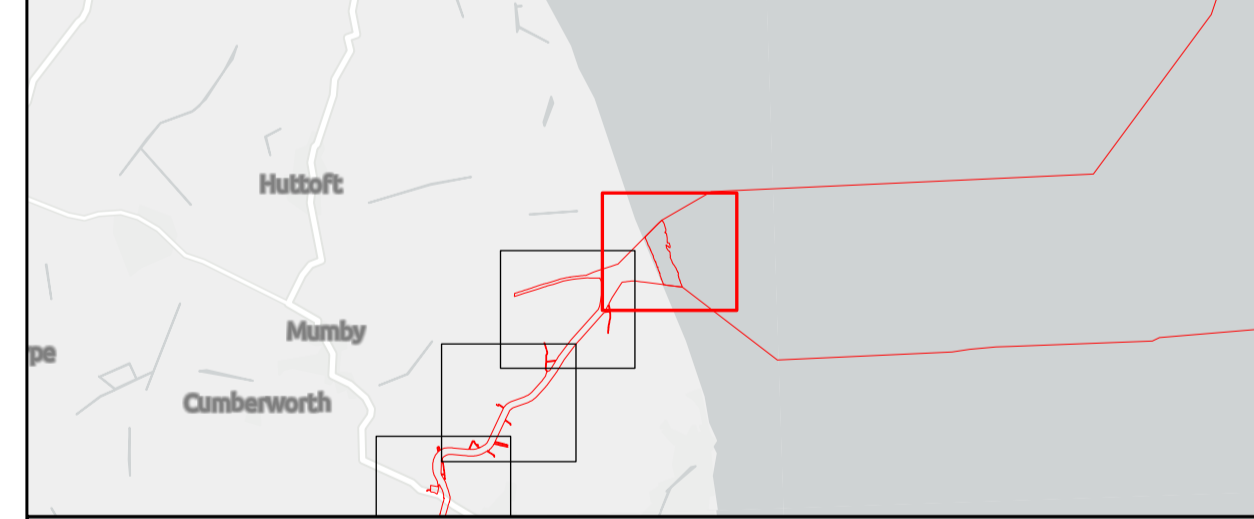
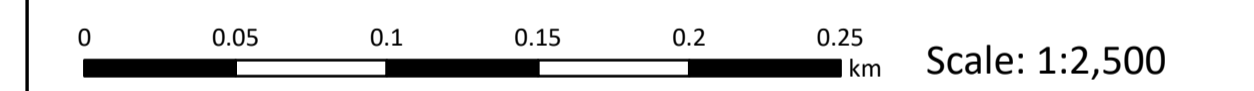
- Legend**
- Order Limits
 - England Coast Path Crossing (EFX)
 - Environment Agency Flood Defence Crossing (FDX)
 - Ordinary Watercourse Crossing (WX)
 - Internal Drainage Board Asset Crossing (IDBX)
 - Local Road or Access Track Crossing (RTX)
 - Overhead Utilities Crossing (OUX)
 - Public Right of Way Crossing (PRX)
 - Main Road Crossing (RX)
 - Underground Utilities Crossing (UUX)
 - Sheet Extent

Note:
 The Project notes that planning application H16-0293-15 is for a second pipeline in the vicinity of Crossing IDs UUX-261 and UUX-262 and understand that this pipeline was installed and is operational however the utility data procured only shows a single asset in the vicinity. The Applicant will contact the asset owners to seek confirmation and if necessary obtain as built plans.

Source:
 Contains Esri Community Maps Contributors, Esri UK, Esri, TomTom, Garmin, Foursquare, GeoTechnologies, Inc, METI/NASA, USGS, Esri UK, Esri, TomTom, Garmin, Foursquare, GeoTechnologies, Inc, METI/NASA, USGS.
 Based upon the Ordnance Survey Map with the sanction of the controller of HM Stationery Office. Crown Copyright Reserved. © OS Licence No. 0100031673

Notes:	Status: Application issue
--------	------------------------------

Onshore Coordinate System
 Datum: OSGB 1936
 Spheroid: Airy 1830
 Projection: British National Grid
 Central Meridian: 2 W
 Vertical Reference: Newlyn

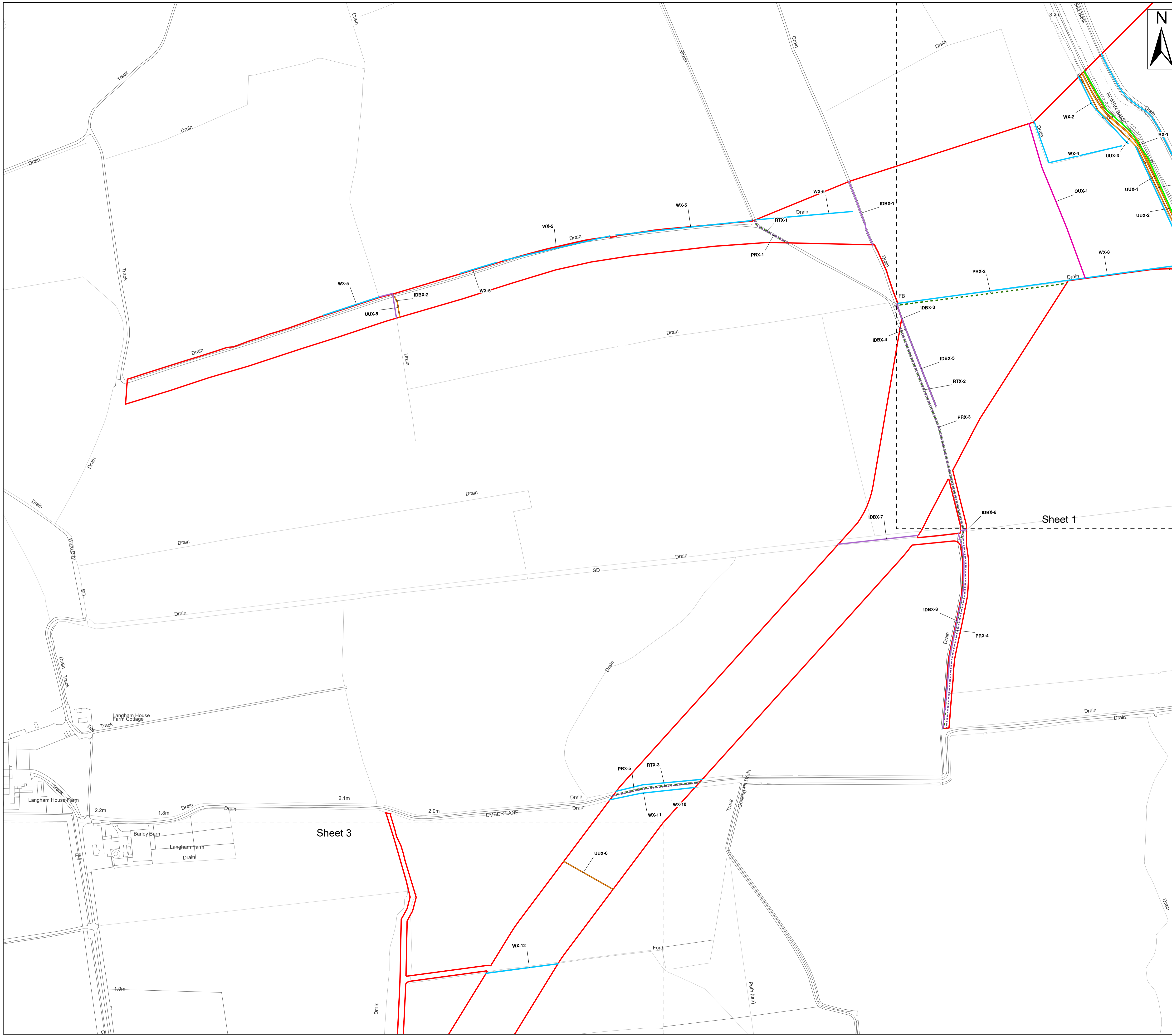


Outer Dowsing Offshore Wind 2.18 Onshore Crossing Plan DCO Application

Drawing No: PP1-ODOW-DEV-CS-PLN-0028

Drawing: 1 of 51			Page Size: A1		
Rev No:	Date	Description	Drawn	Checked	Approved
1.0	14.03.2024	DCO Application Issue	SLR/ODOW	ODOW	ODOW
2.0	30.08.2024	Response to Rule 17 Letter Dated 31.07.2024	SLR/ODOW	ODOW	ODOW
3.0		Withdrawn	SLR/ODOW	ODOW	ODOW
4.0	27.11.2024	Additional data October 2024	SLR/ODOW	ODOW	ODOW

This document may only be used for the purpose for which it was commissioned and in accordance with the terms of engagement for that commission. Unauthorised use of this document in any form whatsoever is prohibited.



Legend

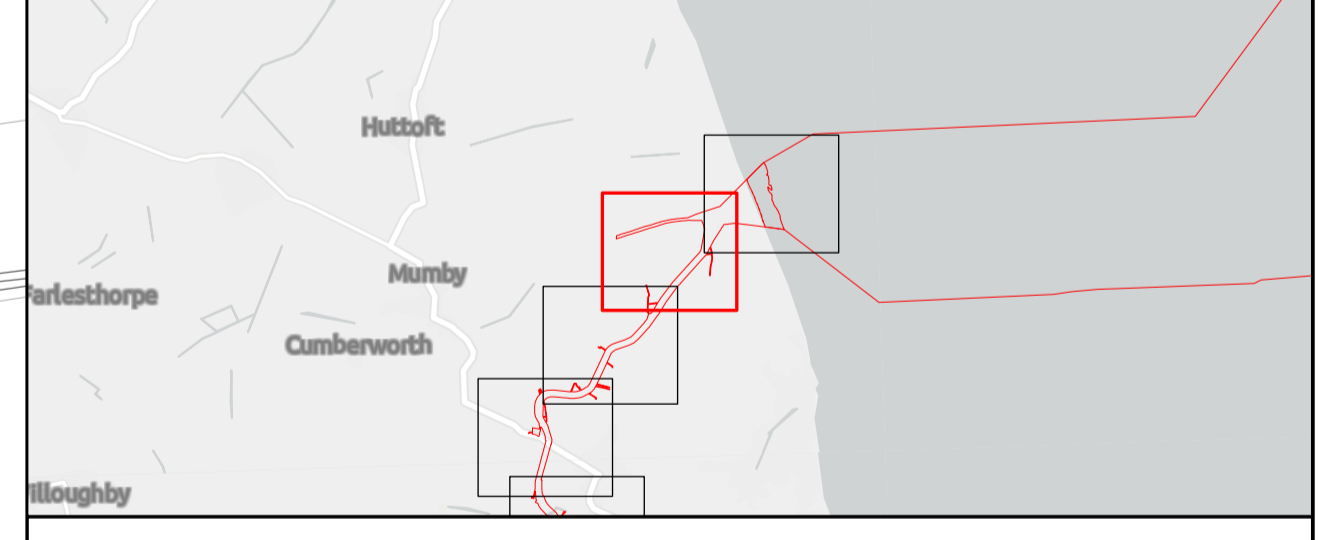
- Order Limits
- Ordinary Watercourse Crossing (WX)
- Internal Drainage Board Asset Crossing (IDBX)
- - - Local Road or Access Track Crossing (RTX)
- Overhead Utilities Crossing (OUX)
- - - Public Right of Way Crossing (PRX)
- Main Road Crossing (RX)
- Underground Utilities Crossing (UUX)
- Sheet Extent

Note:
 The Project notes that planning application H16-0293-15 is for a second pipeline in the vicinity of Crossing IDs UUX-261 and UUX-262 and understand that this pipeline was installed and is operational however the utility data procured only shows a single asset in the vicinity. The Applicant will contact the asset owners to seek confirmation and if necessary obtain as built plans.

Source:
 Contains Esri Community Maps Contributors, Esri UK, Esri, TomTom, Garmin, Foursquare, GeoTechnologies, Inc, METI/NASA, USGS, Esri UK, Esri, TomTom, Garmin, Foursquare, GeoTechnologies, Inc, METI/NASA, USGS.
 Based upon the Ordnance Survey Map with the sanction of the controller of HM Stationery Office. Crown Copyright Reserved. © OS Licence No. 0100031673

Notes:	Status: Application issue
---------------	-------------------------------------

Onshore Coordinate System
 Datum: OSGB 1936
 Spheroid: Airy 1830
 Projection: British National Grid
 Central Meridian: 2 W
 Vertical Reference: Newlyn

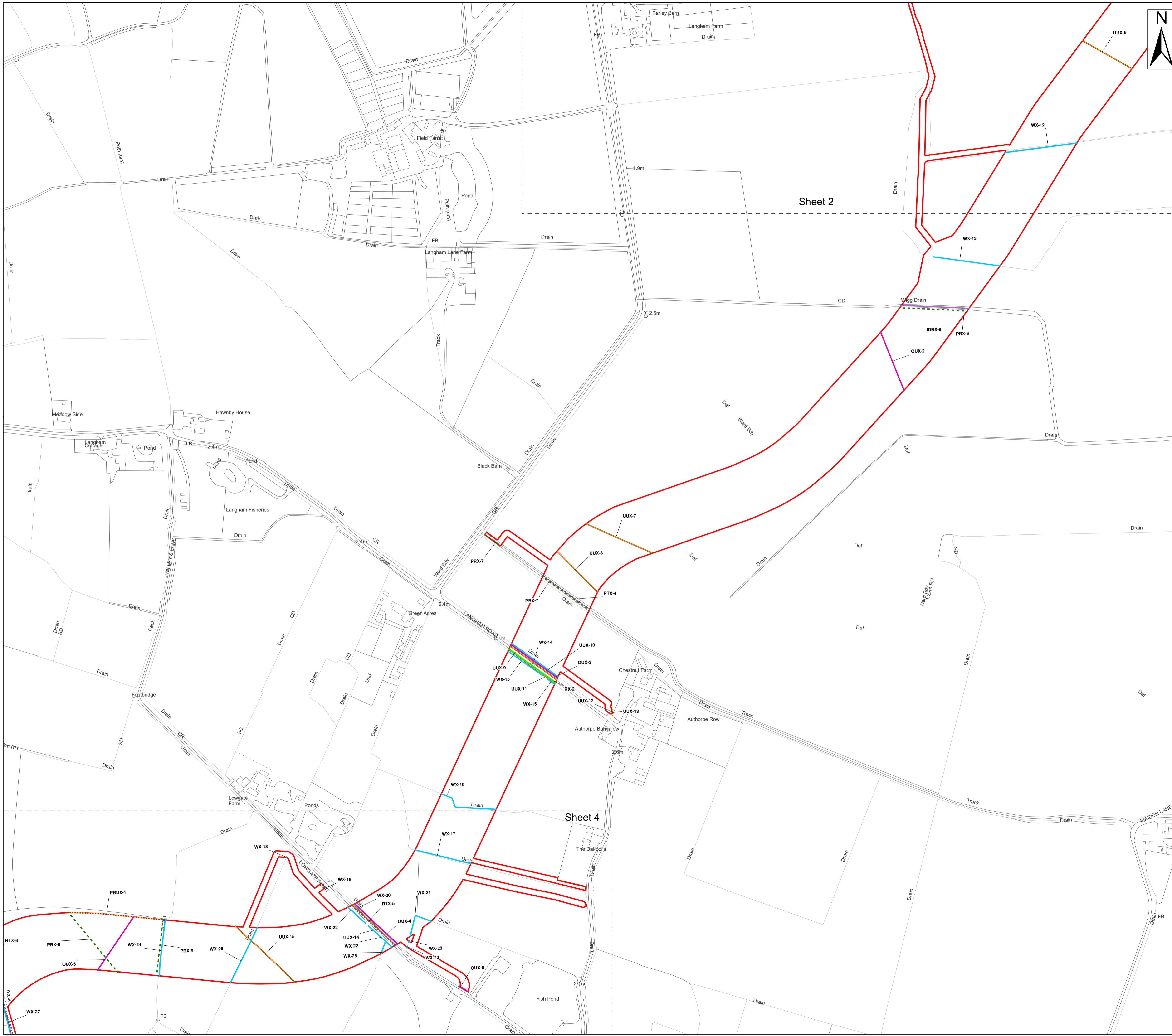


Outer Dowsing Offshore Wind 2.18 Onshore Crossing Plan DCO Application

Drawing No: PP1-ODOW-DEV-CS-PLN-0028

Drawing: 2 of 51			Page Size: A1		
Rev No:	Date	Description	Drawn	Checked	Approved
1.0	14.03.2024	DCO Application Issue	SLR/ODOW	ODOW	ODOW
2.0	30.08.2024	Response to Rule 17 Letter Dated 31.07.2024	SLR/ODOW	ODOW	ODOW
3.0		Withdrawn	SLR/ODOW	ODOW	ODOW
4.0	27.11.2024	Additional data October 2024	SLR/ODOW	ODOW	ODOW

This document may only be used for the purpose for which it was commissioned and in accordance with the terms of engagement for that commission. Unauthorised use of this document in any form whatsoever is prohibited.



Legend

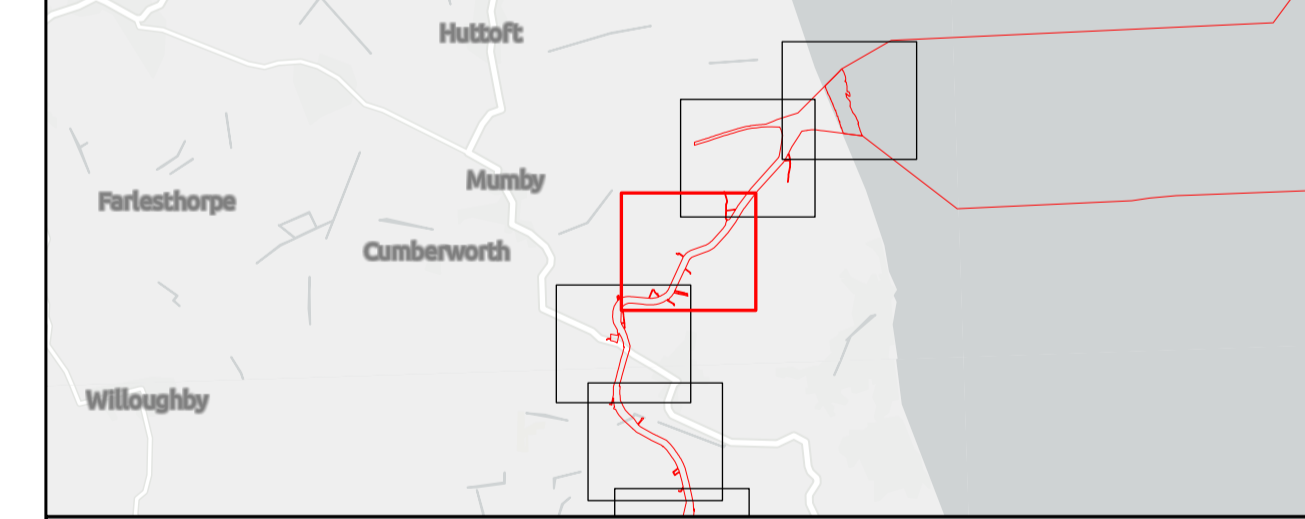
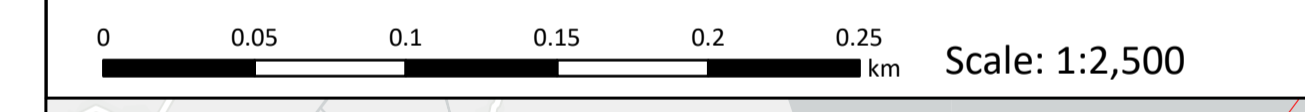
- Order Limits
- Ordinary Watercourse Crossing (WX)
- Internal Drainage Board Asset Crossing (IDBX)
- - - Local Road or Access Track Crossing (RTX)
- Overhead Utilities Crossing (OUX)
- - - Public Right of Way Crossing (PRX)
- - - Public Right of Way Diversion Crossing (PRDX)
- Main Road Crossing (RX)
- Underground Utilities Crossing (UUX)
- Sheet Extent

Note:
 The Project notes that planning application H16-0293-15 is for a second pipeline in the vicinity of Crossing IDs UUX-261 and UUX-262 and understand that this pipeline was installed and is operational however the utility data procured only shows a single asset in the vicinity. The Applicant will contact the asset owners to seek confirmation and if necessary obtain as built plans.

Source:
 Contains Esri Community Maps Contributors, Esri UK, Esri, TomTom, Garmin, Foursquare, GeoTechnologies, Inc, METI/NASA, USGS, Esri UK, Esri, TomTom, Garmin, Foursquare, GeoTechnologies, Inc, METI/NASA, USGS.
 Based upon the Ordnance Survey Map with the sanction of the controller of HM Stationery Office. Crown Copyright Reserved. © OS Licence No. 0100031673

Notes:	Status: Application issue
---------------	-------------------------------------

Onshore Coordinate System
 Datum: OSGB 1936
 Spheroid: Airy 1830
 Projection: British National Grid
 Central Meridian: 2 W
 Vertical Reference: Newlyn

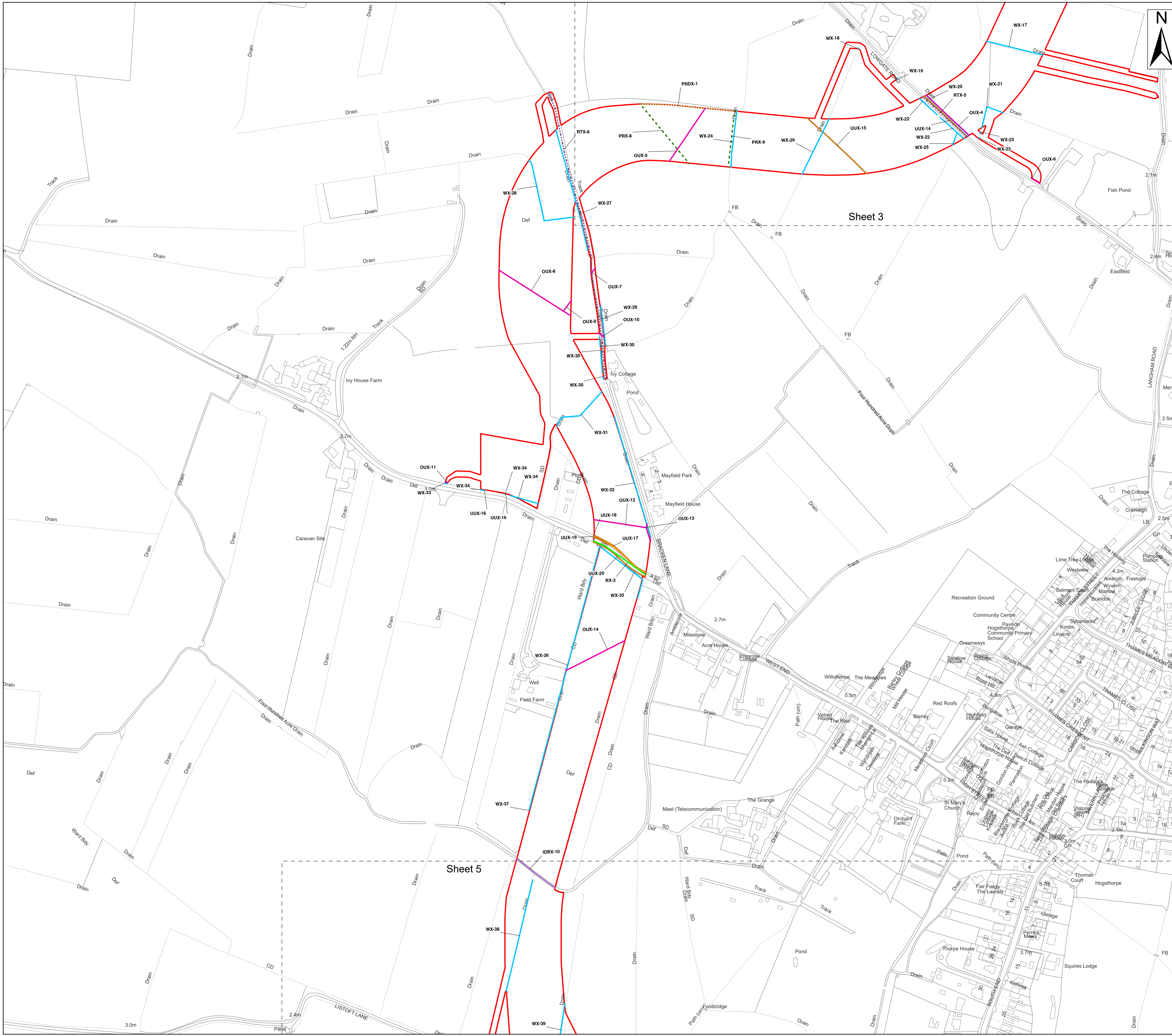


Outer Dowsing Offshore Wind 2.18 Onshore Crossing Plan DCO Application

Drawing No: PP1-ODOW-DEV-CS-PLN-0028

Drawing: 3 of 51			Page Size: A1		
Rev No:	Date	Description	Drawn	Checked	Approved
1.0	14.03.2024	DCO Application Issue	SLR/ODOW	ODOW	ODOW
2.0	30.08.2024	Response to Rule 17 Letter Dated 31.07.2024	SLR/ODOW	ODOW	ODOW
3.0		Withdrawn	SLR/ODOW	ODOW	ODOW
4.0	27.11.2024	Additional data October 2024	SLR/ODOW	ODOW	ODOW

This document may only be used for the purpose for which it was commissioned and in accordance with the terms of engagement for that commission. Unauthorised use of this document in any form whatsoever is prohibited.



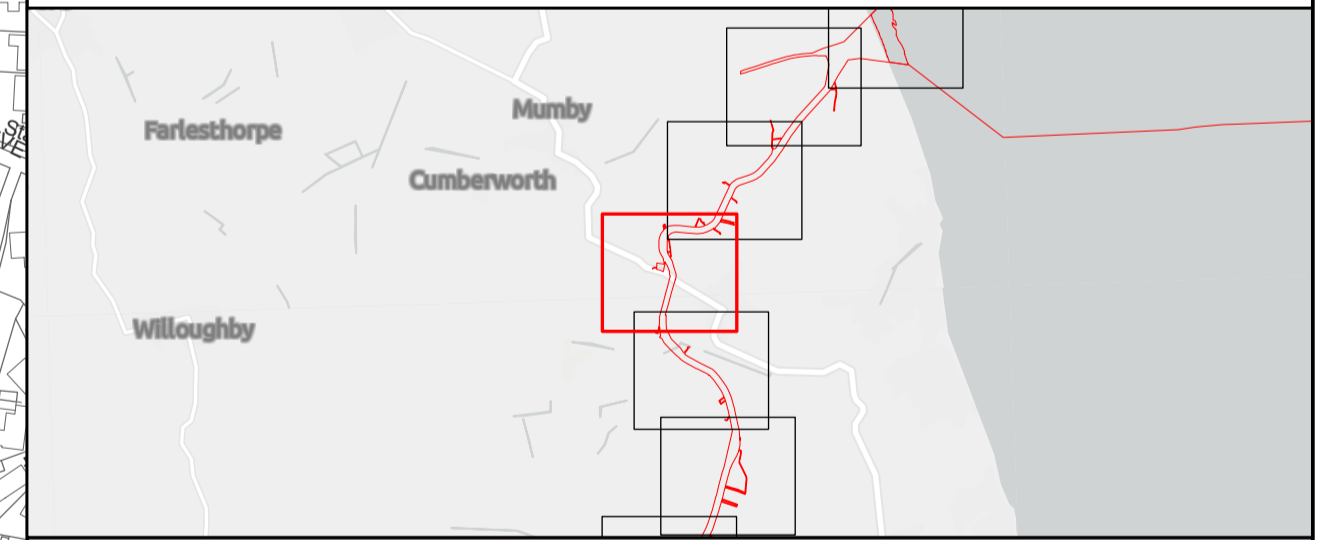
- Legend**
- Order Limits
 - Ordinary Watercourse Crossing (WX)
 - Internal Drainage Board Asset Crossing (IDBX)
 - Local Road or Access Track Crossing (RTX)
 - Overhead Utilities Crossing (OUX)
 - Public Right of Way Crossing (PRX)
 - Public Right of Way Diversion Crossing (PRDX)
 - Main Road Crossing (RX)
 - Underground Utilities Crossing (UUX)
 - Sheet Extent

Note:
 The Project notes that planning application H16-0293-15 is for a second pipeline in the vicinity of Crossing IDs UUX-261 and UUX-262 and understand that this pipeline was installed and is operational however the utility data procured only shows a single asset in the vicinity. The Applicant will contact the asset owners to seek confirmation and if necessary obtain as built plans.

Source:
 Contains Esri Community Maps Contributors, Esri UK, Esri, TomTom, Garmin, Foursquare, GeoTechnologies, Inc, METI/NASA, USGS, Esri UK, Esri, TomTom, Garmin, Foursquare, GeoTechnologies, Inc, METI/NASA, USGS.
 Based upon the Ordnance Survey Map with the sanction of the controller of HM Stationery Office. Crown Copyright Reserved. © OS Licence No. 0100031673

Notes:	Status: Application issue
---------------	-------------------------------------

Onshore Coordinate System
 Datum: OSGB 1936
 Spheroid: Airy 1830
 Projection: British National Grid
 Central Meridian: 2 W
 Vertical Reference: Newlyn

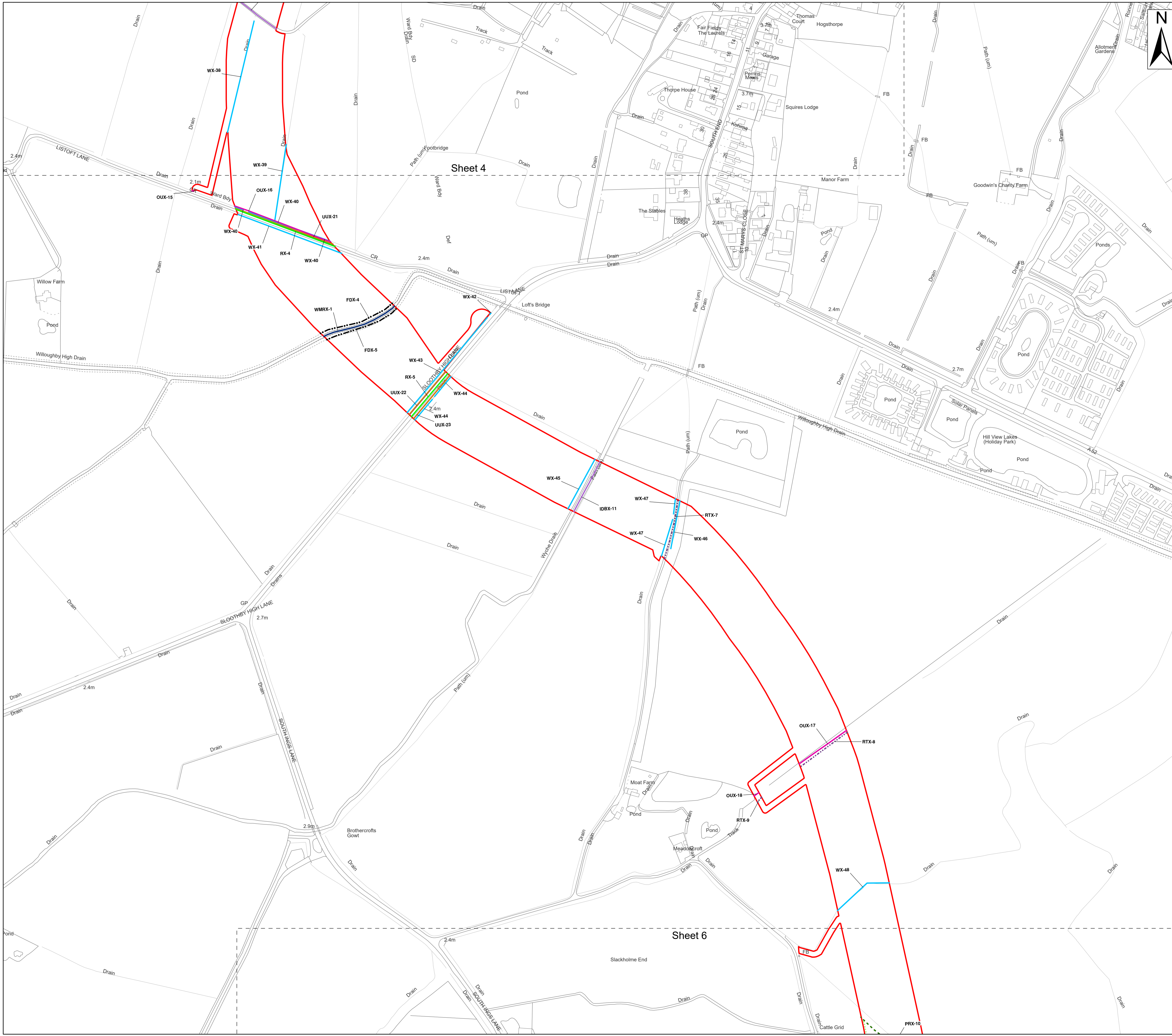


Outer Dowsing Offshore Wind 2.18 Onshore Crossing Plan DCO Application

Drawing No: PP1-ODOW-DEV-CS-PLN-0028

Drawing: 4 of 51			Page Size: A1		
Rev No:	Date	Description	Drawn	Checked	Approved
1.0	14.03.2024	DCO Application Issue	SLR/ODOW	ODOW	ODOW
2.0	30.08.2024	Response to Rule 17 Letter Dated 31.07.2024	SLR/ODOW	ODOW	ODOW
3.0		Withdrawn	SLR/ODOW	ODOW	ODOW
4.0	27.11.2024	Additional data October 2024	SLR/ODOW	ODOW	ODOW

This document may only be used for the purpose for which it was commissioned and in accordance with the terms of engagement for that commission. Unauthorised use of this document in any form whatsoever is prohibited.



Legend

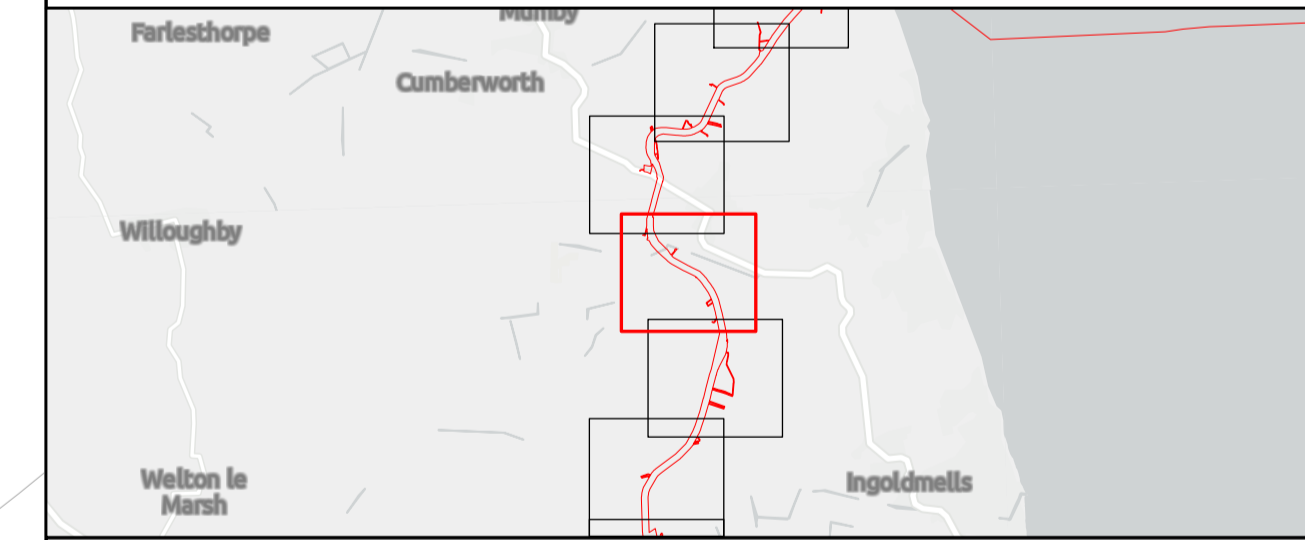
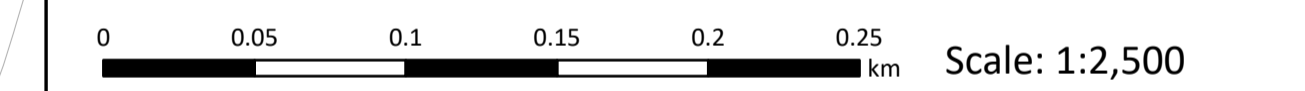
- Order Limits
- Environment Agency Flood Defence Crossing (FDX)
- Environment Agency Main River Crossing (WMRX)
- Ordinary Watercourse Crossing (WX)
- Internal Drainage Board Asset Crossing (IDBX)
- Local Road or Access Track Crossing (RTX)
- Overhead Utilities Crossing (OUX)
- Public Right of Way Crossing (PRX)
- Public Right of Way Diversion Crossing (PRDX)
- Main Road Crossing (RX)
- Underground Utilities Crossing (UUX)
- Sheet Extent

Note:
 The Project notes that planning application H16-0293-15 is for a second pipeline in the vicinity of Crossing IDs UUX-261 and UUX-262 and understand that this pipeline was installed and is operational however the utility data procured only shows a single asset in the vicinity. The Applicant will contact the asset owners to seek confirmation and if necessary obtain as built plans.

Source:
 Contains Esri Community Maps Contributors, Esri UK, Esri, TomTom, Garmin, Foursquare, GeoTechnologies, Inc, METI/NASA, USGS, Esri UK, Esri, TomTom, Garmin, Foursquare, GeoTechnologies, Inc, METI/NASA, USGS.
 Based upon the Ordnance Survey Map with the sanction of the controller of HM Stationery Office. Crown Copyright Reserved. © OS Licence No. 0100031673

Notes:	Status: Application issue
--------	------------------------------

Onshore Coordinate System
 Datum: OSGB 1936
 Spheroid: Airy 1830
 Projection: British National Grid
 Central Meridian: 2 W
 Vertical Reference: Newlyn

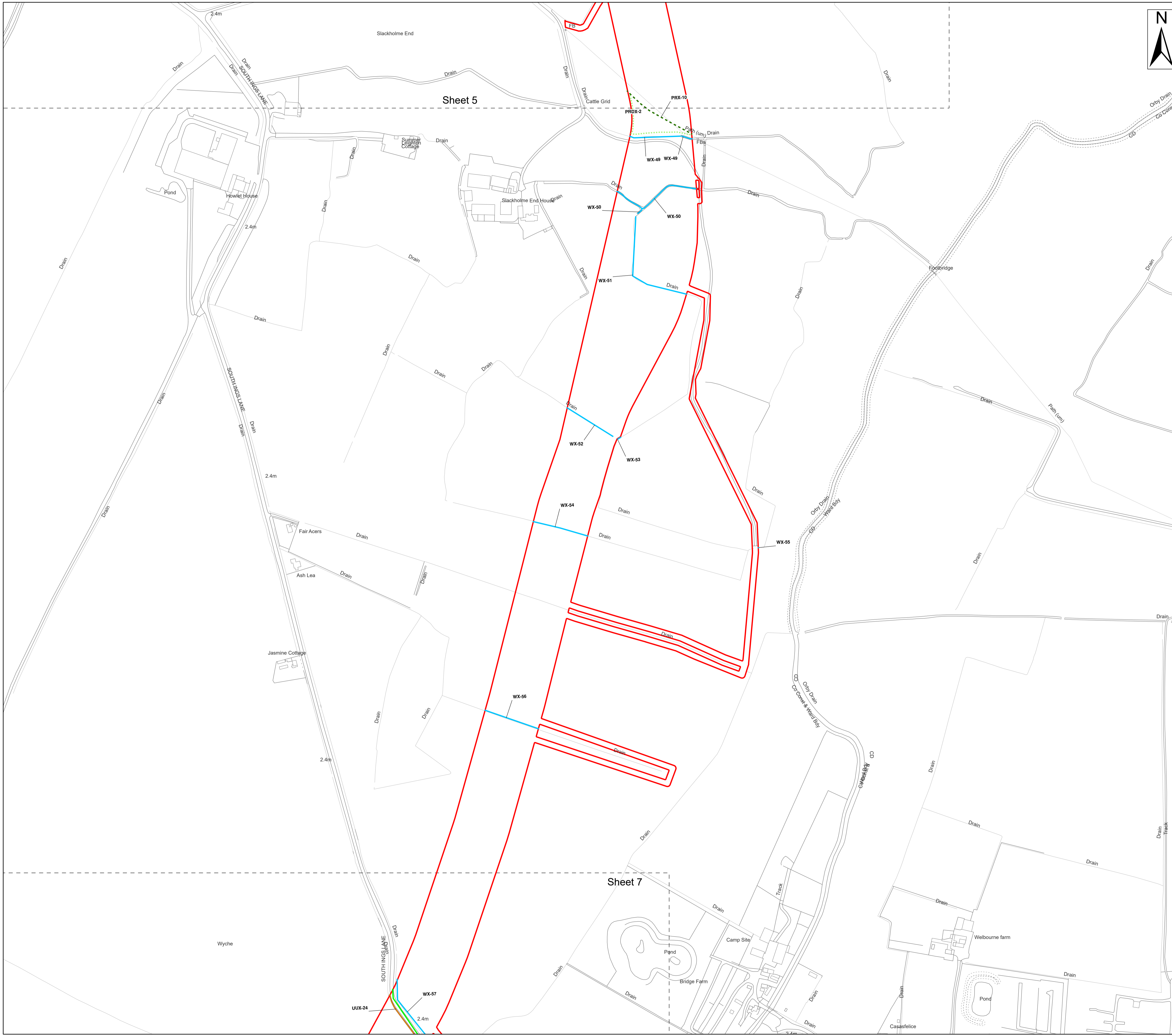


Outer Dowsing Offshore Wind 2.18 Onshore Crossing Plan DCO Application

Drawing No: PP1-ODOW-DEV-CS-PLN-0028

Drawing: 5 of 51			Page Size: A1		
Rev No:	Date	Description	Drawn	Checked	Approved
1.0	14.03.2024	DCO Application Issue	SLR/ODOW	ODOW	ODOW
2.0	30.08.2024	Response to Rule 17 Letter Dated 31.07.2024	SLR/ODOW	ODOW	ODOW
3.0		Withdrawn	SLR/ODOW	ODOW	ODOW
4.0	27.11.2024	Additional data October 2024	SLR/ODOW	ODOW	ODOW

This document may only be used for the purpose for which it was commissioned and in accordance with the terms of engagement for that commission. Unauthorised use of this document in any form whatsoever is prohibited.



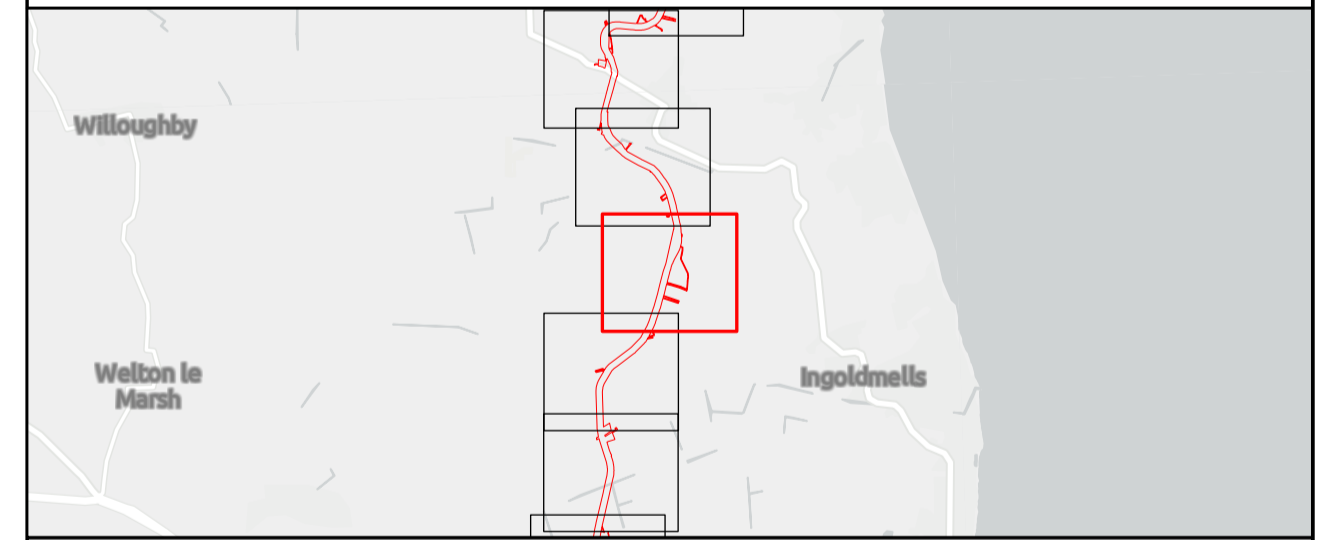
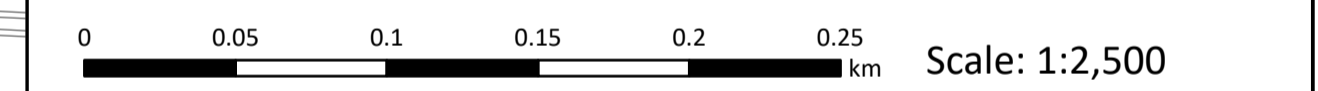
- Legend**
- Order Limits
 - Ordinary Watercourse Crossing (WX)
 - Public Right of Way Crossing (PRX)
 - Public Right of Way Diversion Crossing (PRDX)
 - Main Road Crossing (RX)
 - Underground Utilities Crossing (UUX)
 - Sheet Extent

Note:
 The Project notes that planning application H16-0293-15 is for a second pipeline in the vicinity of Crossing IDs UUX-261 and UUX-262 and understand that this pipeline was installed and is operational however the utility data procured only shows a single asset in the vicinity. The Applicant will contact the asset owners to seek confirmation and if necessary obtain as built plans.

Source:
 Contains Esri Community Maps Contributors, Esri UK, Esri, TomTom, Garmin, Foursquare, GeoTechnologies, Inc, METI/NASA, USGS, Esri UK, Esri, TomTom, Garmin, Foursquare, GeoTechnologies, Inc, METI/NASA, USGS.
 Based upon the Ordnance Survey Map with the sanction of the controller of HM Stationery Office. Crown Copyright Reserved. © OS Licence No. 0100031673

Notes:	Status: Application issue
--------	------------------------------

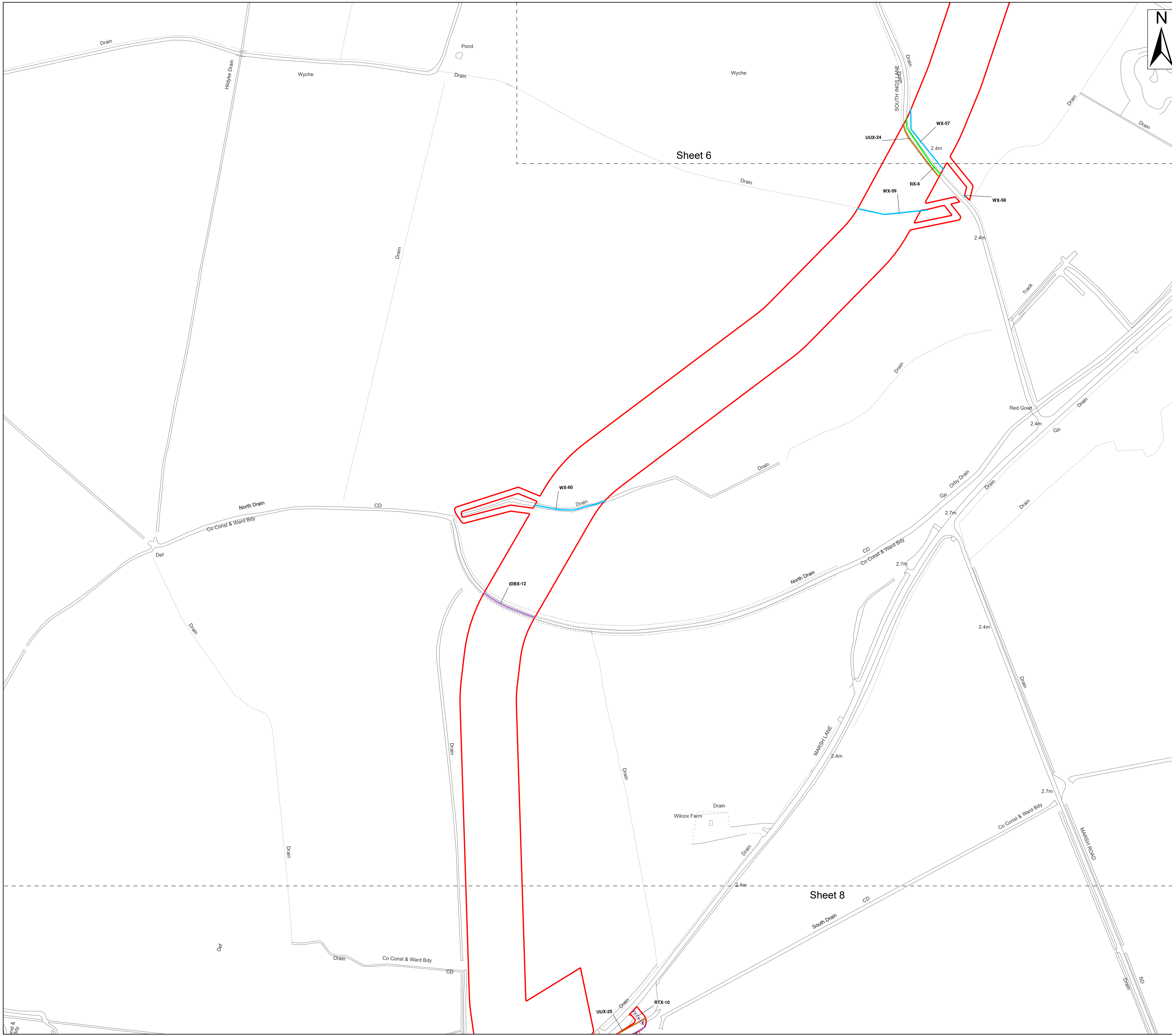
Onshore Coordinate System
 Datum: OSGB 1936
 Spheroid: Airy 1830
 Projection: British National Grid
 Central Meridian: 2 W
 Vertical Reference: Newlyn



Outer Dowsing Offshore Wind 2.18 Onshore Crossing Plan DCO Application

Drawing No: PP1-ODOW-DEV-CS-PLN-0028			Drawing: 6 of 51			Page Size: A1		
Rev No:	Date	Description	Drawn	Checked	Approved			
1.0	14.03.2024	DCO Application Issue	SLR/ODOW	ODOW	ODOW			
2.0	30.08.2024	Response to Rule 17 Letter Dated 31.07.2024	SLR/ODOW	ODOW	ODOW			
3.0		Withdrawn	SLR/ODOW	ODOW	ODOW			
4.0	27.11.2024	Additional data October 2024	SLR/ODOW	ODOW	ODOW			

This document may only be used for the purpose for which it was commissioned and in accordance with the terms of engagement for that commission. Unauthorised use of this document in any form whatsoever is prohibited.



Legend

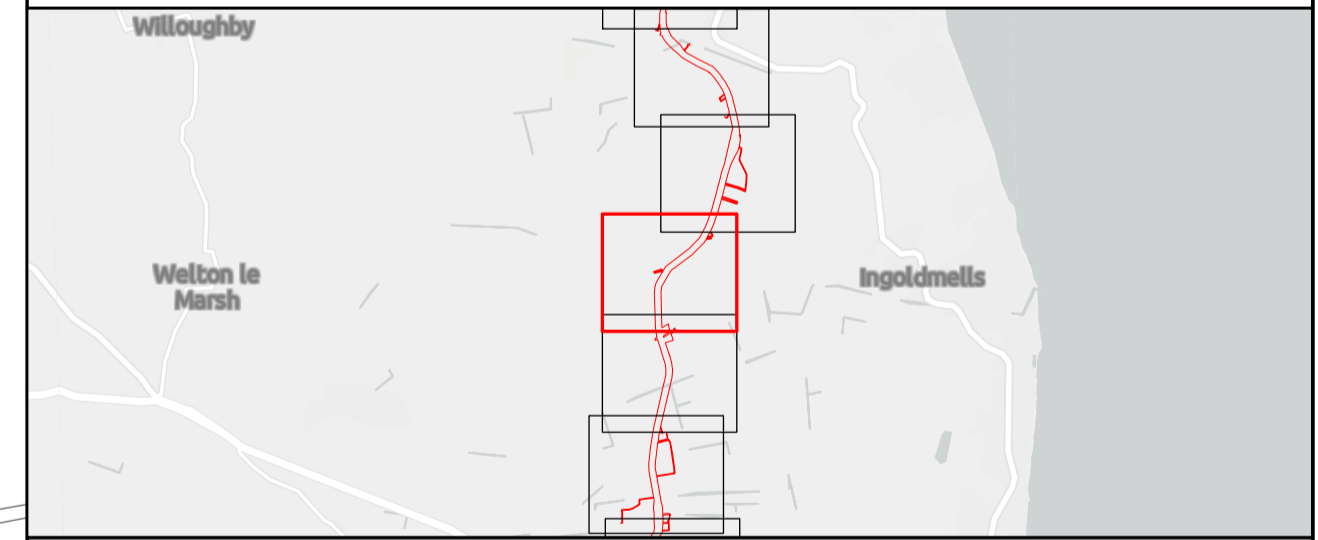
- ▭ Order Limits
- ▭ Ordinary Watercourse Crossing (WX)
- ▭ Internal Drainage Board Asset Crossing (IDBX)
- ▭ Local Road or Access Track Crossing (RTX)
- ▭ Main Road Crossing (RX)
- ▭ Underground Utilities Crossing (UUX)
- Sheet Extent

Note:
 The Project notes that planning application H16-0293-15 is for a second pipeline in the vicinity of Crossing IDs UUX-261 and UUX-262 and understand that this pipeline was installed and is operational however the utility data procured only shows a single asset in the vicinity. The Applicant will contact the asset owners to seek confirmation and if necessary obtain as built plans.

Source:
 Contains Esri Community Maps Contributors, Esri UK, Esri, TomTom, Garmin, Foursquare, GeoTechnologies, Inc, METI/NASA, USGS, Esri UK, Esri, TomTom, Garmin, Foursquare, GeoTechnologies, Inc, METI/NASA, USGS.
 Based upon the Ordnance Survey Map with the sanction of the controller of HM Stationery Office. Crown Copyright Reserved. © OS Licence No. 0100031673

Notes:	Status: Application issue
---------------	-------------------------------------

Onshore Coordinate System
 Datum: OSGB 1936
 Spheroid: Airy 1830
 Projection: British National Grid
 Central Meridian: 2 W
 Vertical Reference: Newlyn

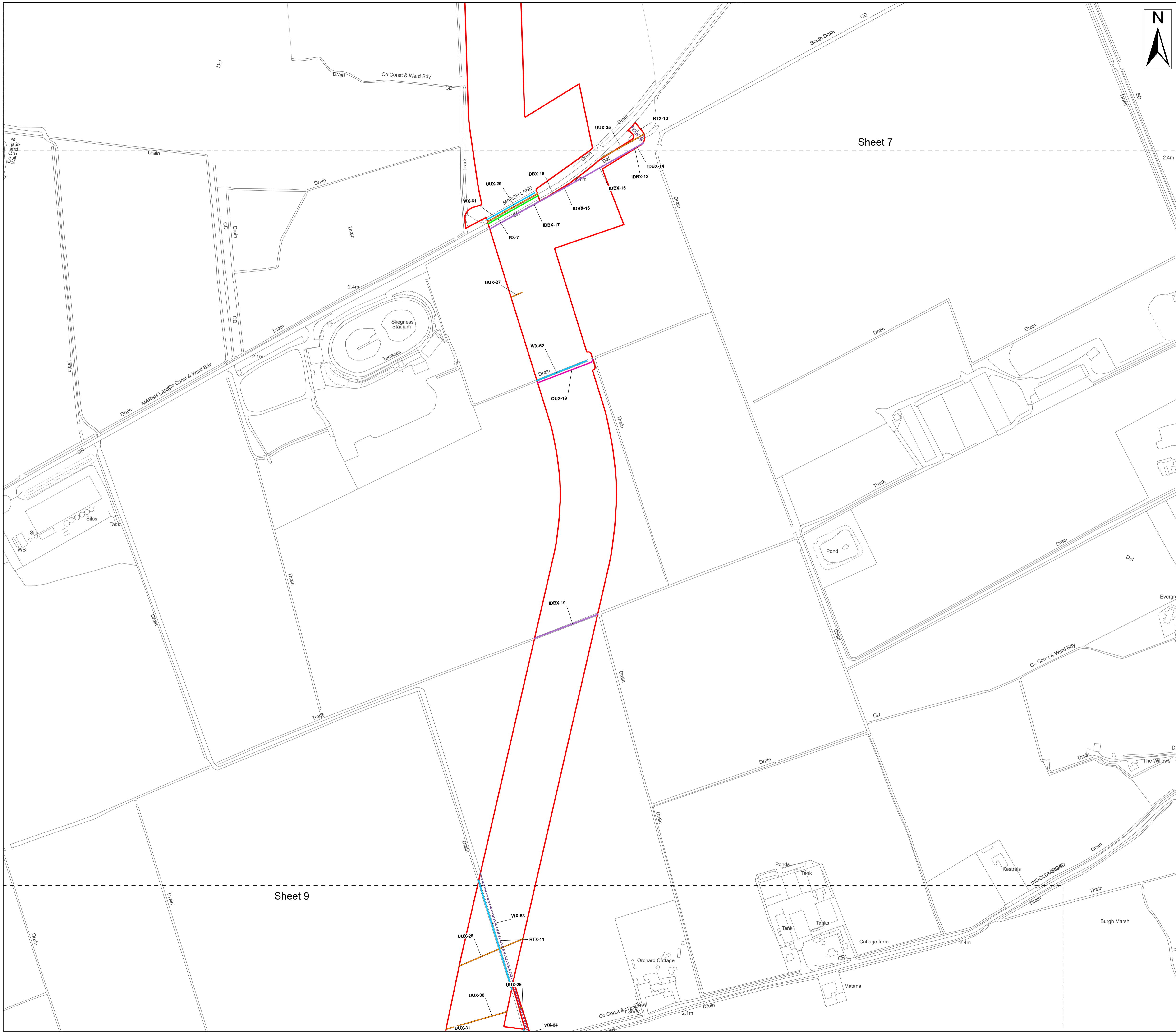


Outer Dowsing Offshore Wind 2.18 Onshore Crossing Plan DCO Application

Drawing No: PP1-ODOW-DEV-CS-PLN-0028

Drawing: 7 of 51			Page Size: A1		
Rev No.	Date	Description	Drawn	Checked	Approved
1.0	14.03.2024	DCO Application Issue	SLR/ODOW	ODOW	ODOW
2.0	30.08.2024	Response to Rule 17 Letter Dated 31.07.2024	SLR/ODOW	ODOW	ODOW
3.0		Withdrawn	SLR/ODOW	ODOW	ODOW
4.0	27.11.2024	Additional data October 2024	SLR/ODOW	ODOW	ODOW

This document may only be used for the purpose for which it was commissioned and in accordance with the terms of engagement for that commission. Unauthorised use of this document in any form whatsoever is prohibited.



- Legend**
- Order Limits
 - Ordinary Watercourse Crossing (WX)
 - Internal Drainage Board Asset Crossing (IDBX)
 - - - Local Road or Access Track Crossing (RTX)
 - Overhead Utilities Crossing (OUX)
 - Main Road Crossing (RX)
 - Underground Utilities Crossing (UUX)
 - Sheet Extent

Sheet 7

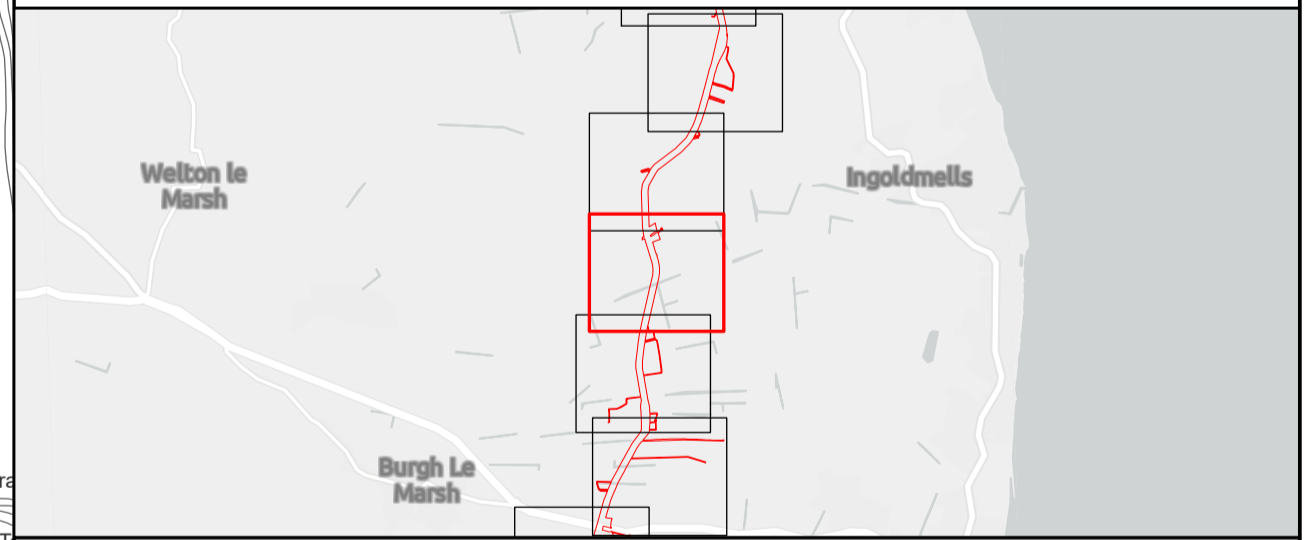
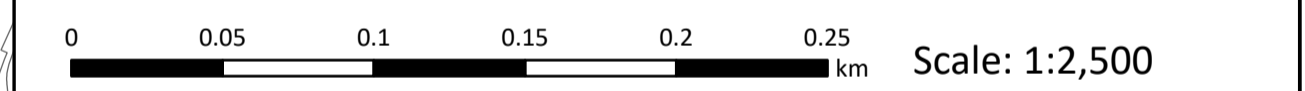
Sheet 9

Note:
 The Project notes that planning application H16-0293-15 is for a second pipeline in the vicinity of Crossing IDs UUX-261 and UUX-262 and understand that this pipeline was installed and is operational however the utility data procured only shows a single asset in the vicinity. The Applicant will contact the asset owners to seek confirmation and if necessary obtain as built plans.

Source:
 Contains Esri Community Maps Contributors, Esri UK, Esri, TomTom, Garmin, Foursquare, GeoTechnologies, Inc, METI/NASA, USGS, Esri UK, Esri, TomTom, Garmin, Foursquare, GeoTechnologies, Inc, METI/NASA, USGS.
 Based upon the Ordnance Survey Map with the sanction of the controller of HM Stationery Office. Crown Copyright Reserved. © OS Licence No. 0100031673

Notes:	Status: Application issue
--------	------------------------------

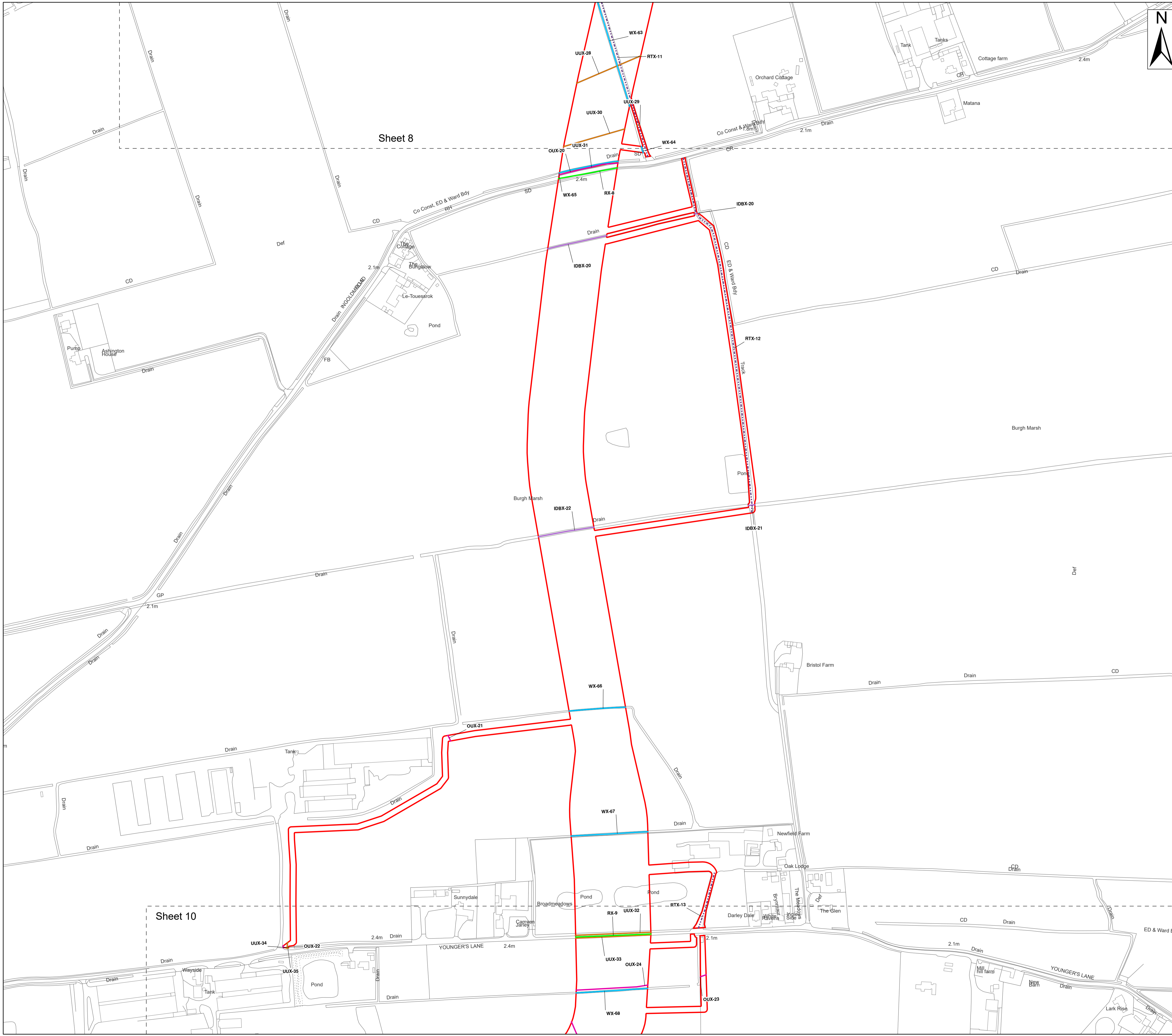
Onshore Coordinate System
 Datum: OSGB 1936
 Spheroid: Airy 1830
 Projection: British National Grid
 Central Meridian: 2 W
 Vertical Reference: Newlyn



Outer Dowsing Offshore Wind 2.18 Onshore Crossing Plan DCO Application

Drawing: 8 of 51			Page Size: A1		
Rev No:	Date	Description	Drawn	Checked	Approved
1.0	14.03.2024	DCO Application Issue	SLR/ODOW	ODOW	ODOW
2.0	30.08.2024	Response to Rule 17 Letter Dated 31.07.2024	SLR/ODOW	ODOW	ODOW
3.0		Withdrawn	SLR/ODOW	ODOW	ODOW
4.0	27.11.2024	Additional data October 2024	SLR/ODOW	ODOW	ODOW

This document may only be used for the purpose for which it was commissioned and in accordance with the terms of engagement for that commission. Unauthorised use of this document in any form whatsoever is prohibited.



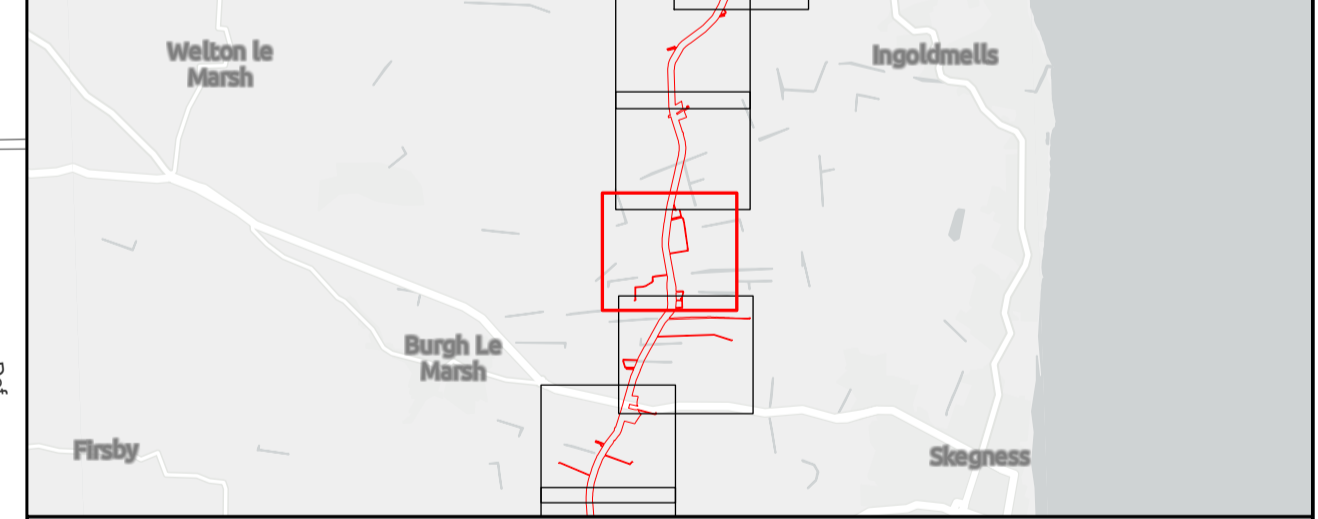
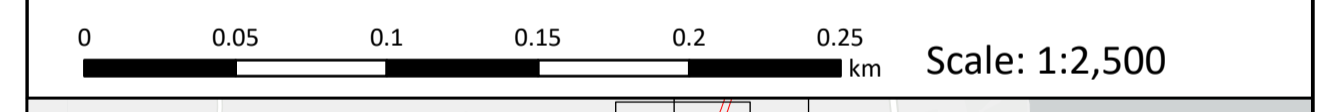
- Legend**
- Order Limits
 - Ordinary Watercourse Crossing (WX)
 - Internal Drainage Board Asset Crossing (IDBX)
 - Local Road or Access Track Crossing (RTX)
 - Overhead Utilities Crossing (OUX)
 - Main Road Crossing (RX)
 - Underground Utilities Crossing (UUX)
 - Sheet Extent

Note:
 The Project notes that planning application H16-0293-15 is for a second pipeline in the vicinity of Crossing IDs UUX-261 and UUX-262 and understand that this pipeline was installed and is operational however the utility data procured only shows a single asset in the vicinity. The Applicant will contact the asset owners to seek confirmation and if necessary obtain as built plans.

Source:
 Contains Esri Community Maps Contributors, Esri UK, Esri, TomTom, Garmin, Foursquare, GeoTechnologies, Inc, METI/NASA, USGS, Esri UK, Esri, TomTom, Garmin, Foursquare, GeoTechnologies, Inc, METI/NASA, USGS.
 Based upon the Ordnance Survey Map with the sanction of the controller of HM Stationery Office. Crown Copyright Reserved. © OS Licence No. 0100031673

Notes:	Status: Application issue
--------	------------------------------

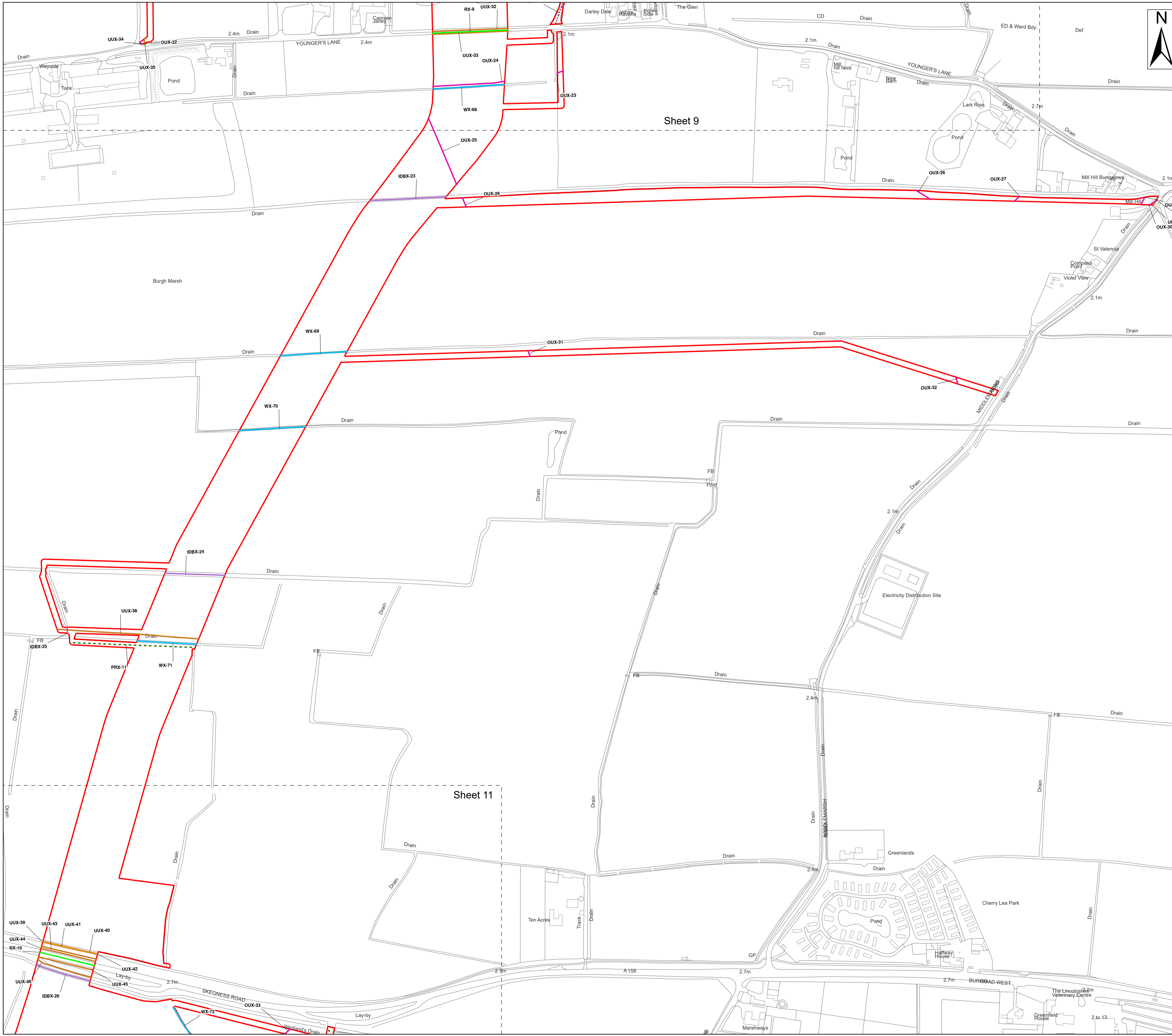
Onshore Coordinate System
 Datum: OSGB 1936
 Spheroid: Airy 1830
 Projection: British National Grid
 Central Meridian: 2 W
 Vertical Reference: Newlyn



Outer Dowsing Offshore Wind 2.18 Onshore Crossing Plan DCO Application

Drawing No: PP1-ODOW-DEV-CS-PLN-0028			Drawing: 9 of 51			Page Size: A1		
Rev No:	Date	Description	Drawn	Checked	Approved			
1.0	14.03.2024	DCO Application Issue	SLR/ODOW	ODOW	ODOW			
2.0	30.08.2024	Response to Rule 17 Letter Dated 31.07.2024	SLR/ODOW	ODOW	ODOW			
3.0		Withdrawn	SLR/ODOW	ODOW	ODOW			
4.0	27.11.2024	Additional data October 2024	SLR/ODOW	ODOW	ODOW			

This document may only be used for the purpose for which it was commissioned and in accordance with the terms of engagement for that commission. Unauthorised use of this document in any form whatsoever is prohibited.



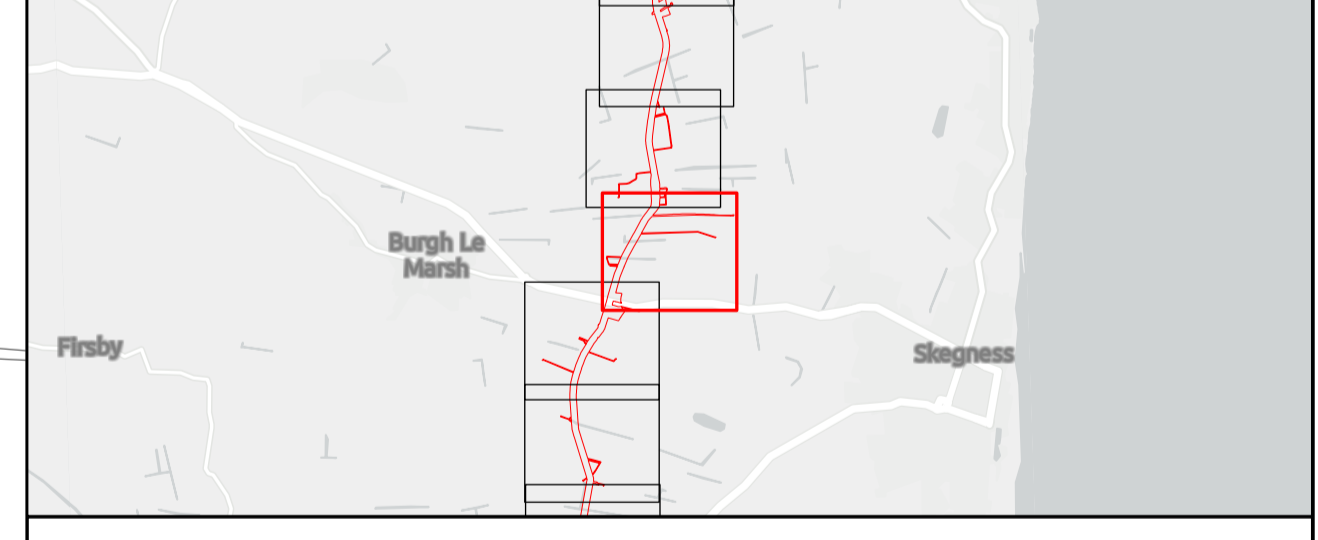
- Legend**
- ▬ Order Limits
 - ▬ Ordinary Watercourse Crossing (WX)
 - ▬ Internal Drainage Board Asset Crossing (IDBX)
 - ▬ Local Road or Access Track Crossing (RTX)
 - ▬ Overhead Utilities Crossing (OUX)
 - ▬ Public Right of Way Crossing (PRX)
 - ▬ Main Road Crossing (RX)
 - ▬ Underground Utilities Crossing (UUX)
 - Sheet Extent

Note:
 The Project notes that planning application H16-0293-15 is for a second pipeline in the vicinity of Crossing IDs UUX-261 and UUX-262 and understand that this pipeline was installed and is operational however the utility data procured only shows a single asset in the vicinity. The Applicant will contact the asset owners to seek confirmation and if necessary obtain as built plans.

Source:
 Contains Esri Community Maps Contributors, Esri UK, Esri, TomTom, Garmin, Foursquare, GeoTechnologies, Inc, METI/NASA, USGS, Esri UK, Esri, TomTom, Garmin, Foursquare, GeoTechnologies, Inc, METI/NASA, USGS.
 Based upon the Ordnance Survey Map with the sanction of the controller of HM Stationery Office. Crown Copyright Reserved. © OS Licence No. 0100031673

Notes:	Status: Application issue
---------------	-------------------------------------

Onshore Coordinate System
 Datum: OSGB 1936
 Spheroid: Airy 1830
 Projection: British National Grid
 Central Meridian: 2 W
 Vertical Reference: Newlyn

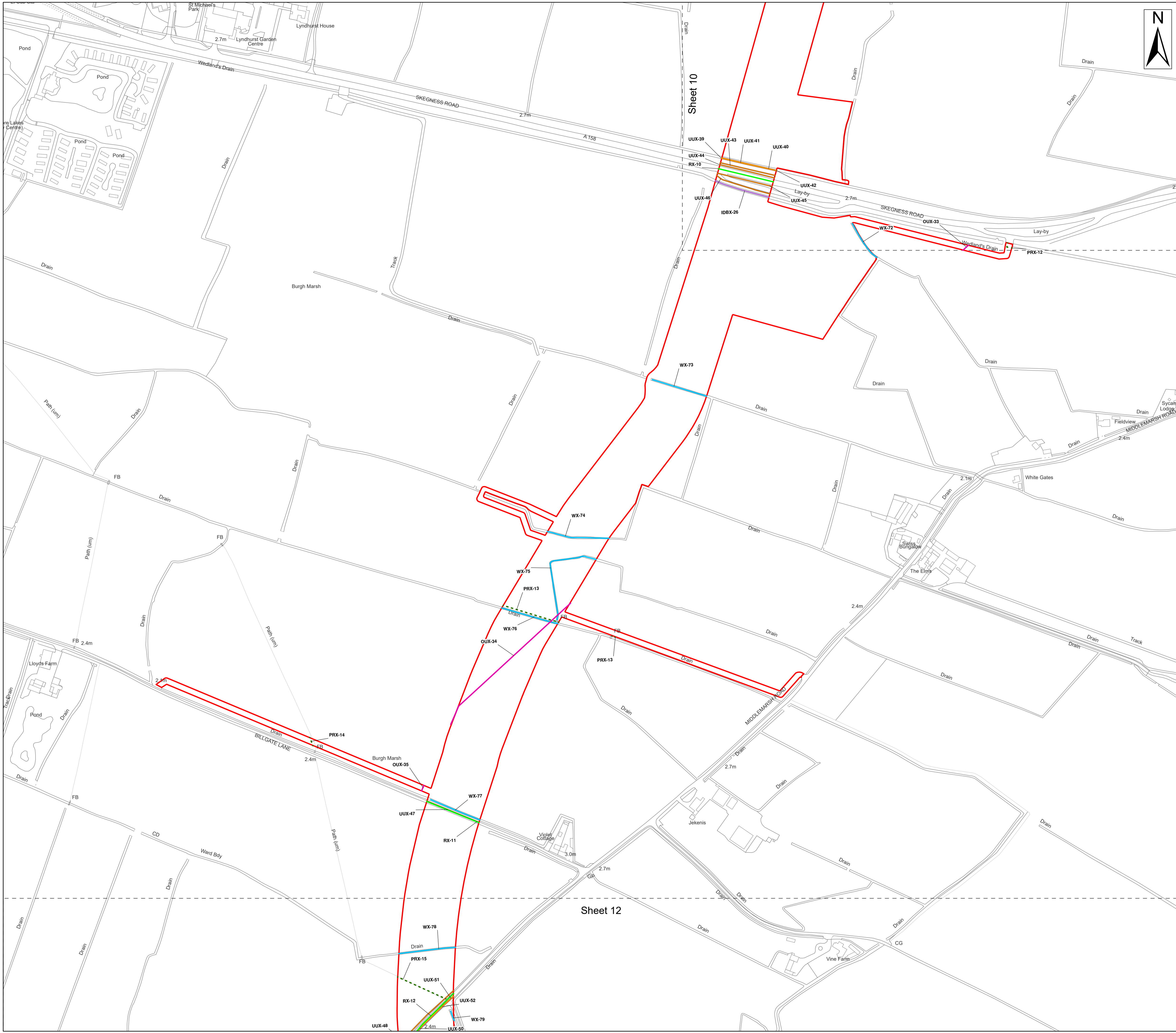


Outer Dowsing Offshore Wind 2.18 Onshore Crossing Plan DCO Application

Drawing No: PP1-ODOW-DEV-CS-PLN-0028

Drawing: 10 of 51			Page Size: A1		
Rev No:	Date	Description	Drawn	Checked	Approved
1.0	14.03.2024	DCO Application Issue	SLR/ODOW	ODOW	ODOW
2.0	30.08.2024	Response to Rule 17 Letter Dated 31.07.2024	SLR/ODOW	ODOW	ODOW
3.0		Withdrawn	SLR/ODOW	ODOW	ODOW
4.0	27.11.2024	Additional data October 2024	SLR/ODOW	ODOW	ODOW

This document may only be used for the purpose for which it was commissioned and in accordance with the terms of engagement for that commission. Unauthorised use of this document in any form whatsoever is prohibited.



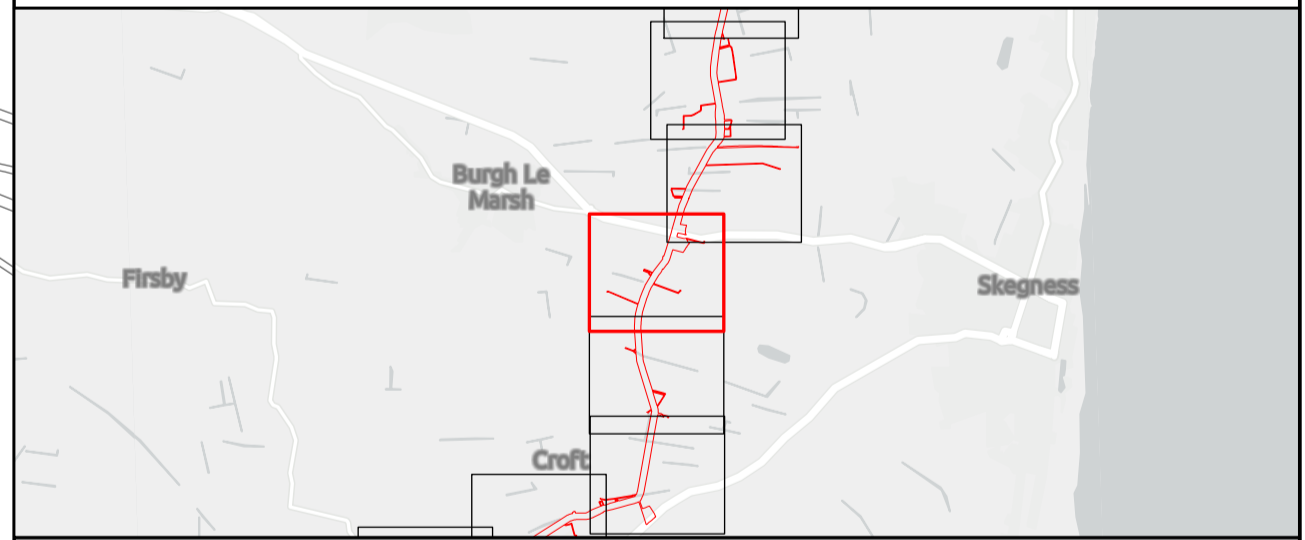
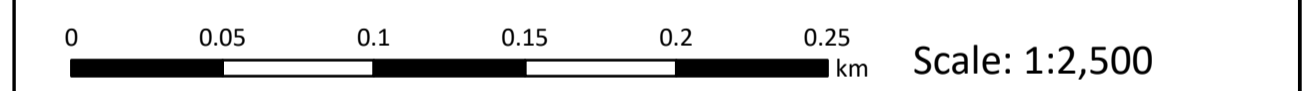
- Legend**
- Order Limits
 - Ordinary Watercourse Crossing (WX)
 - Internal Drainage Board Asset Crossing (IDBX)
 - Overhead Utilities Crossing (OUX)
 - Public Right of Way Crossing (PRX)
 - Main Road Crossing (RX)
 - Underground Utilities Crossing (UUX)
 - Sheet Extent

Note:
 The Project notes that planning application H16-0293-15 is for a second pipeline in the vicinity of Crossing IDs UUX-261 and UUX-262 and understand that this pipeline was installed and is operational however the utility data procured only shows a single asset in the vicinity. The Applicant will contact the asset owners to seek confirmation and if necessary obtain as built plans.

Source:
 Contains Esri Community Maps Contributors, Esri UK, Esri, TomTom, Garmin, Foursquare, GeoTechnologies, Inc, METI/NASA, USGS, Esri UK, Esri, TomTom, Garmin, Foursquare, GeoTechnologies, Inc, METI/NASA, USGS.
 Based upon the Ordnance Survey Map with the sanction of the controller of HM Stationery Office. Crown Copyright Reserved. © OS Licence No. 0100031673

Notes:	Status: Application issue
---------------	-------------------------------------

Onshore Coordinate System
 Datum: OSGB 1936
 Spheroid: Airy 1830
 Projection: British National Grid
 Central Meridian: 2 W
 Vertical Reference: Newlyn



Outer Dowsing Offshore Wind 2.18 Onshore Crossing Plan DCO Application

Drawing No: PP1-ODOW-DEV-CS-PLN-0028

Drawing: 11 of 51			Page Size: A1		
Rev No:	Date	Description	Drawn	Checked	Approved
1.0	14.03.2024	DCO Application Issue	SLR/ODOW	ODOW	ODOW
2.0	30.08.2024	Response to Rule 17 Letter Dated 31.07.2024	SLR/ODOW	ODOW	ODOW
3.0		Withdrawn	SLR/ODOW	ODOW	ODOW
4.0	27.11.2024	Additional data October 2024	SLR/ODOW	ODOW	ODOW

This document may only be used for the purpose for which it was commissioned and in accordance with the terms of engagement for that commission. Unauthorised use of this document in any form whatsoever is prohibited.



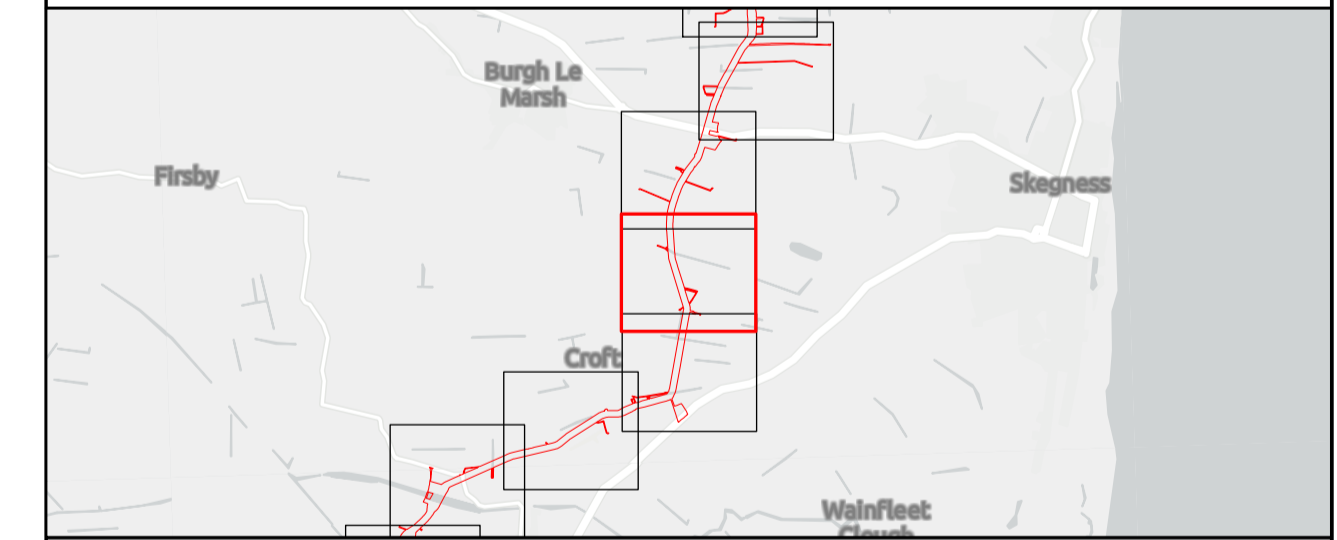
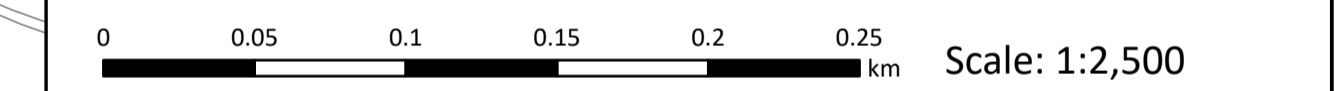
- Legend**
- Order Limits
 - Ordinary Watercourse Crossing (WX)
 - Internal Drainage Board Asset Crossing (IDBX)
 - Local Road or Access Track Crossing (RTX)
 - Overhead Utilities Crossing (OUX)
 - Public Right of Way Crossing (PRX)
 - Main Road Crossing (RX)
 - Underground Utilities Crossing (UUX)
 - Sheet Extent

Note:
 The Project notes that planning application H16-0293-15 is for a second pipeline in the vicinity of Crossing IDs UUX-261 and UUX-262 and understand that this pipeline was installed and is operational however the utility data procured only shows a single asset in the vicinity. The Applicant will contact the asset owners to seek confirmation and if necessary obtain as built plans.

Source:
 Contains Esri Community Maps Contributors, Esri UK, Esri, TomTom, Garmin, Foursquare, GeoTechnologies, Inc, METI/NASA, USGS, Esri UK, Esri, TomTom, Garmin, Foursquare, GeoTechnologies, Inc, METI/NASA, USGS.
 Based upon the Ordnance Survey Map with the sanction of the controller of HM Stationery Office. Crown Copyright Reserved. © OS Licence No. 0100031673

Notes:	Status: Application issue
---------------	-------------------------------------

Onshore Coordinate System
 Datum: OSGB 1936
 Spheroid: Airy 1830
 Projection: British National Grid
 Central Meridian: 2 W
 Vertical Reference: Newlyn

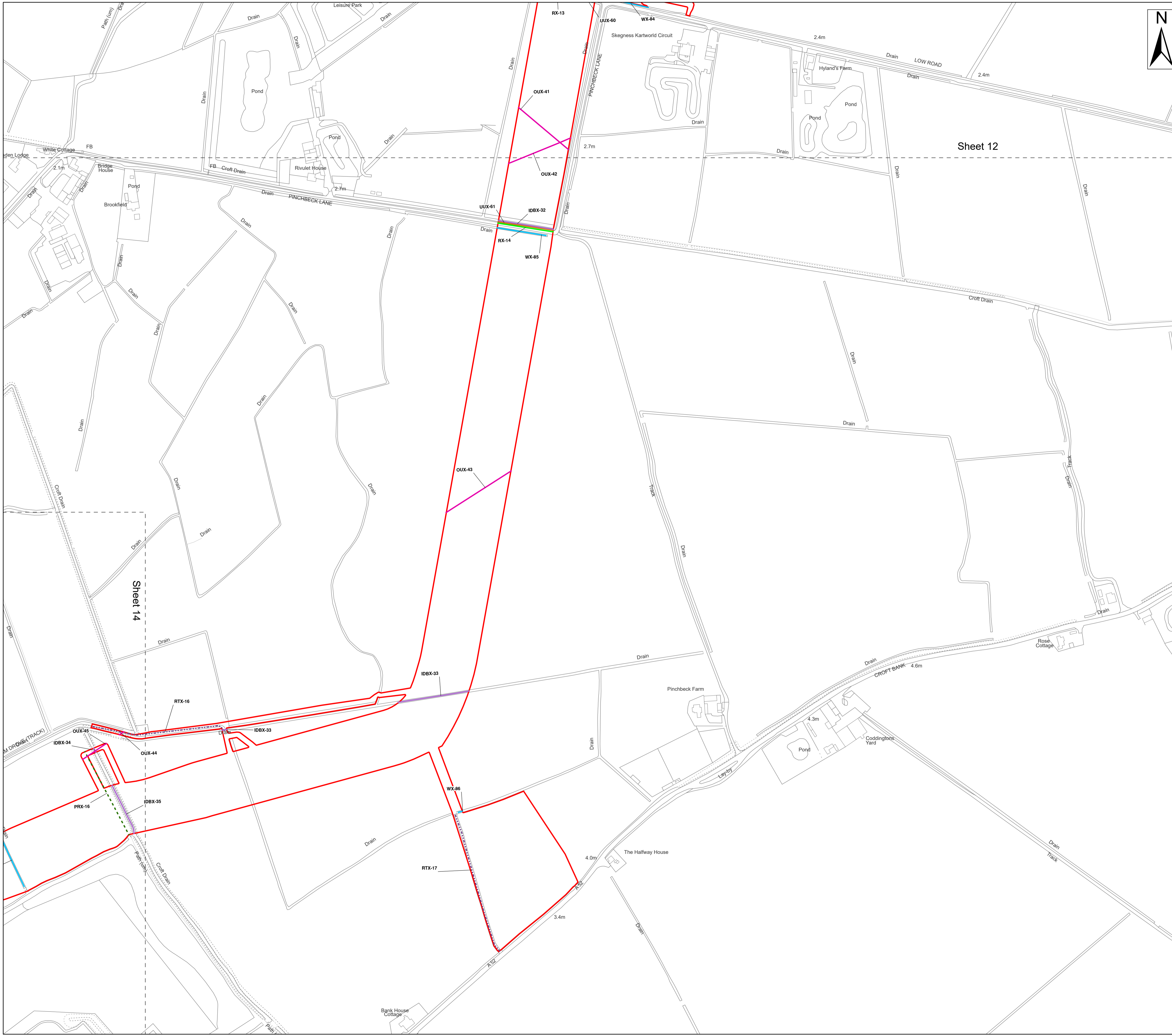


Outer Dowsing Offshore Wind 2.18 Onshore Crossing Plan DCO Application

Drawing No: PP1-ODOW-DEV-CS-PLN-0028

Drawing: 12 of 51			Page Size: A1		
Rev No:	Date	Description	Drawn	Checked	Approved
1.0	14.03.2024	DCO Application Issue	SLR/ODOW	ODOW	ODOW
2.0	30.08.2024	Response to Rule 17 Letter Dated 31.07.2024	SLR/ODOW	ODOW	ODOW
3.0		Withdrawn	SLR/ODOW	ODOW	ODOW
4.0	27.11.2024	Additional data October 2024	SLR/ODOW	ODOW	ODOW

This document may only be used for the purpose for which it was commissioned and in accordance with the terms of engagement for that commission. Unauthorised use of this document in any form whatsoever is prohibited.



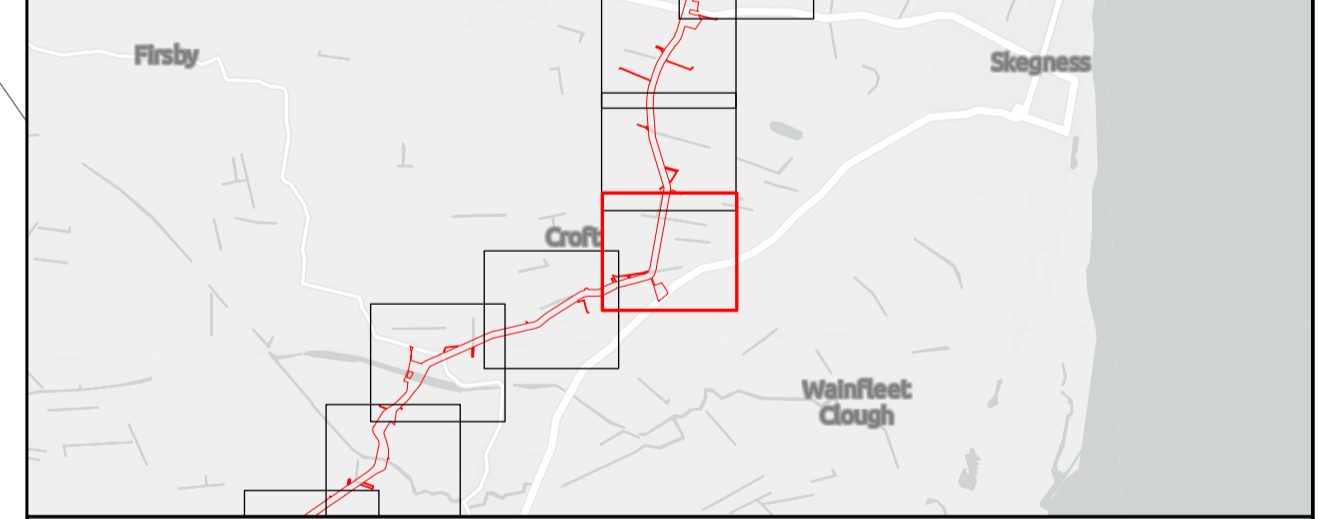
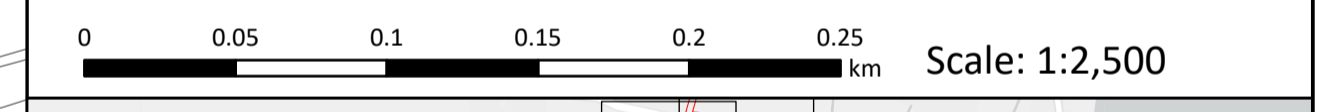
- Legend**
- Order Limits
 - Ordinary Watercourse Crossing (WX)
 - Internal Drainage Board Asset Crossing (IDBX)
 - Local Road or Access Track Crossing (RTX)
 - Overhead Utilities Crossing (OUX)
 - Public Right of Way Crossing (PRX)
 - Main Road Crossing (RX)
 - Underground Utilities Crossing (UUX)
 - Sheet Extent

Note:
 The Project notes that planning application H16-0293-15 is for a second pipeline in the vicinity of Crossing IDs UUX-261 and UUX-262 and understand that this pipeline was installed and is operational however the utility data procured only shows a single asset in the vicinity. The Applicant will contact the asset owners to seek confirmation and if necessary obtain as built plans.

Source:
 Contains Esri Community Maps Contributors, Esri UK, Esri, TomTom, Garmin, Foursquare, GeoTechnologies, Inc, METI/NASA, USGS, Esri UK, Esri, TomTom, Garmin, Foursquare, GeoTechnologies, Inc, METI/NASA, USGS.
 Based upon the Ordnance Survey Map with the sanction of the controller of HM Stationery Office. Crown Copyright Reserved. © OS Licence No. 0100031673

Notes:	Status: Application issue
--------	------------------------------

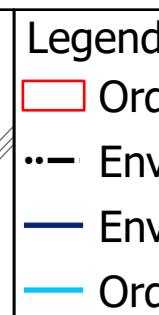
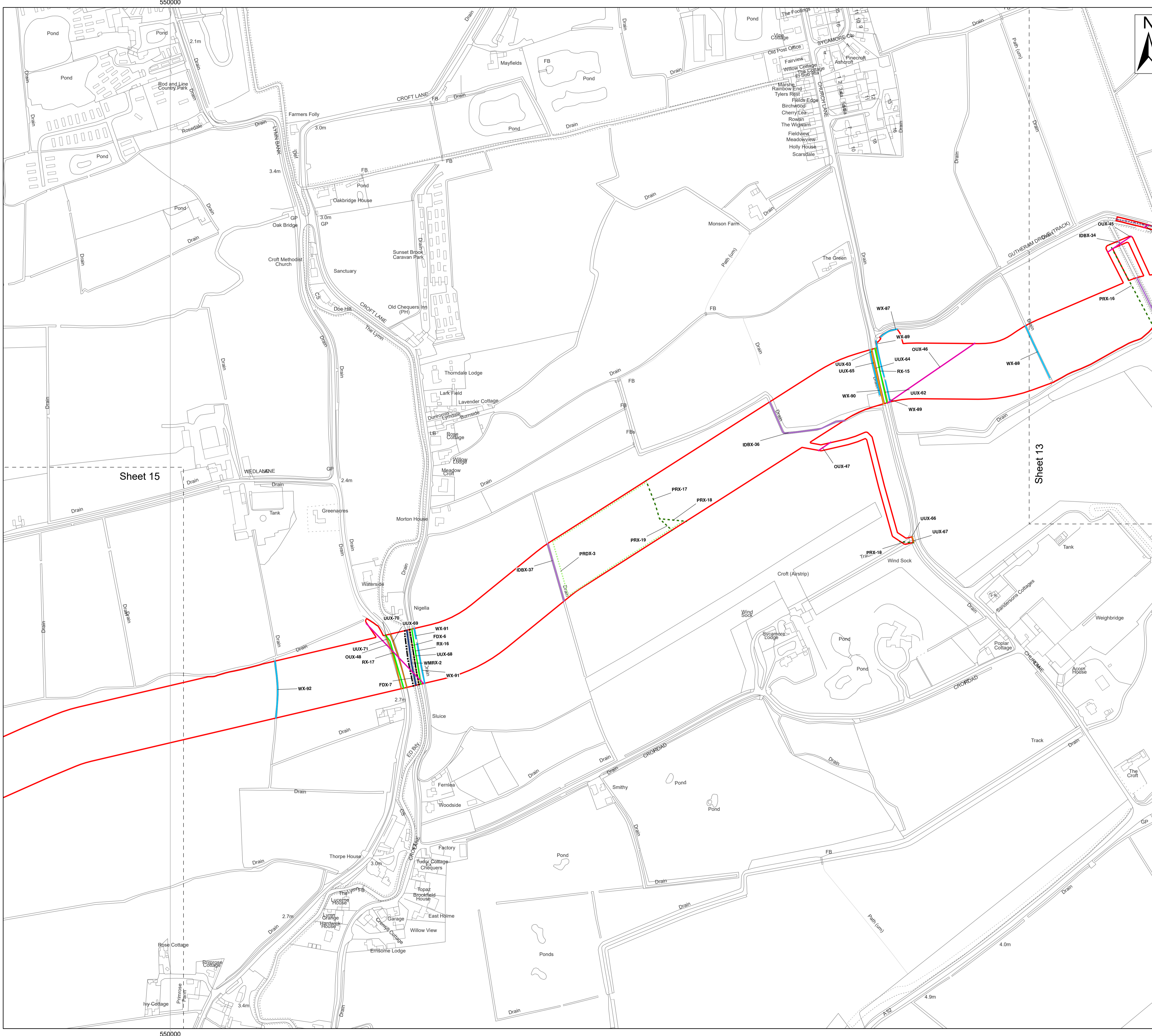
Onshore Coordinate System
 Datum: OSGB 1936
 Spheroid: Airy 1830
 Projection: British National Grid
 Central Meridian: 2 W
 Vertical Reference: Newlyn



Outer Dowsing Offshore Wind 2.18 Onshore Crossing Plan DCO Application

Drawing No: PP1-ODOW-DEV-CS-PLN-0028			Drawing: 13 of 51			Page Size: A1		
Rev No:	Date	Description	Drawn	Checked	Approved			
1.0	14.03.2024	DCO Application Issue	SLR/ODOW	ODOW	ODOW			
2.0	30.08.2024	Response to Rule 17 Letter Dated 31.07.2024	SLR/ODOW	ODOW	ODOW			
3.0		Withdrawn	SLR/ODOW	ODOW	ODOW			
4.0	27.11.2024	Additional data October 2024	SLR/ODOW	ODOW	ODOW			

This document may only be used for the purpose for which it was commissioned and in accordance with the terms of engagement for that commission. Unauthorised use of this document in any form whatsoever is prohibited.



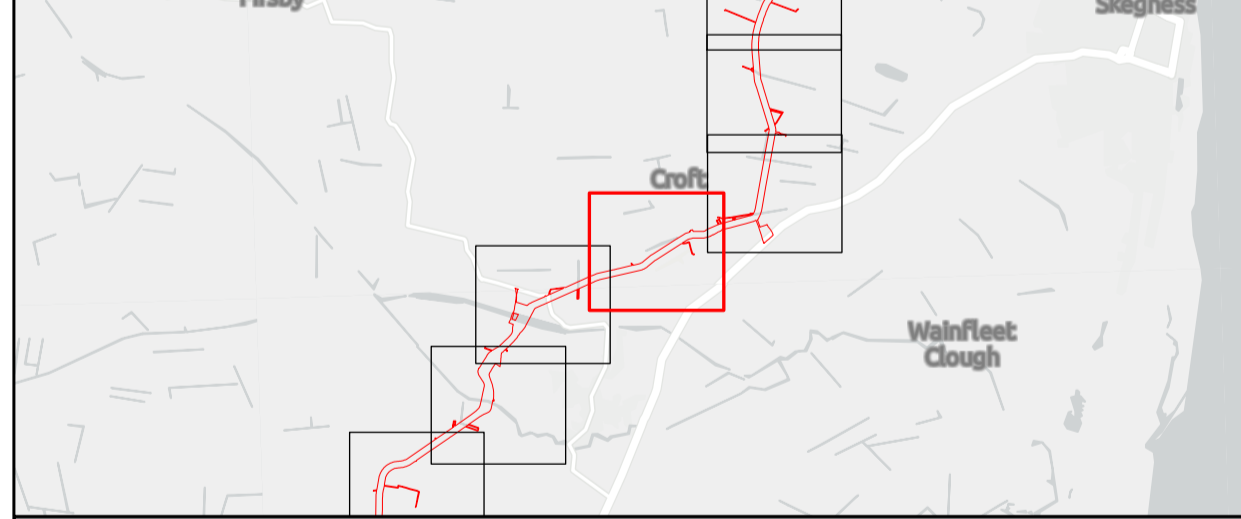
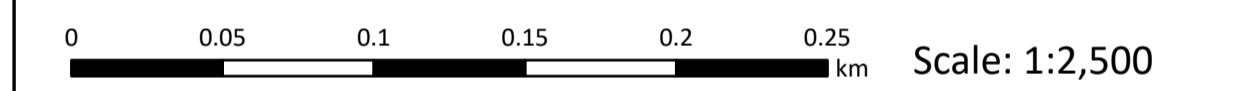
- Legend**
- Order Limits
 - Environment Agency Flood Defence Crossing (FDX)
 - Environment Agency Main River Crossing (WMRX)
 - Ordinary Watercourse Crossing (WX)
 - Internal Drainage Board Asset Crossing (IDBX)
 - Local Road or Access Track Crossing (RTX)
 - Overhead Utilities Crossing (OUX)
 - Public Right of Way Crossing (PRX)
 - Public Right of Way Diversion Crossing (PRDX)
 - Main Road Crossing (RX)
 - Underground Utilities Crossing (UUX)
 - Sheet Extent

Note:
 The Project notes that planning application H16-0293-15 is for a second pipeline in the vicinity of Crossing IDs UUX-261 and UUX-262 and understand that this pipeline was installed and is operational however the utility data procured only shows a single asset in the vicinity. The Applicant will contact the asset owners to seek confirmation and if necessary obtain as built plans.

Source:
 Contains Esri Community Maps Contributors, Esri UK, Esri, TomTom, Garmin, Foursquare, GeoTechnologies, Inc, METI/NASA, USGS, Esri UK, Esri, TomTom, Garmin, Foursquare, GeoTechnologies, Inc, METI/NASA, USGS.
 Based upon the Ordnance Survey Map with the sanction of the controller of HM Stationery Office. Crown Copyright Reserved. © OS Licence No. 0100031673

Notes:	Status: Application issue
---------------	-------------------------------------

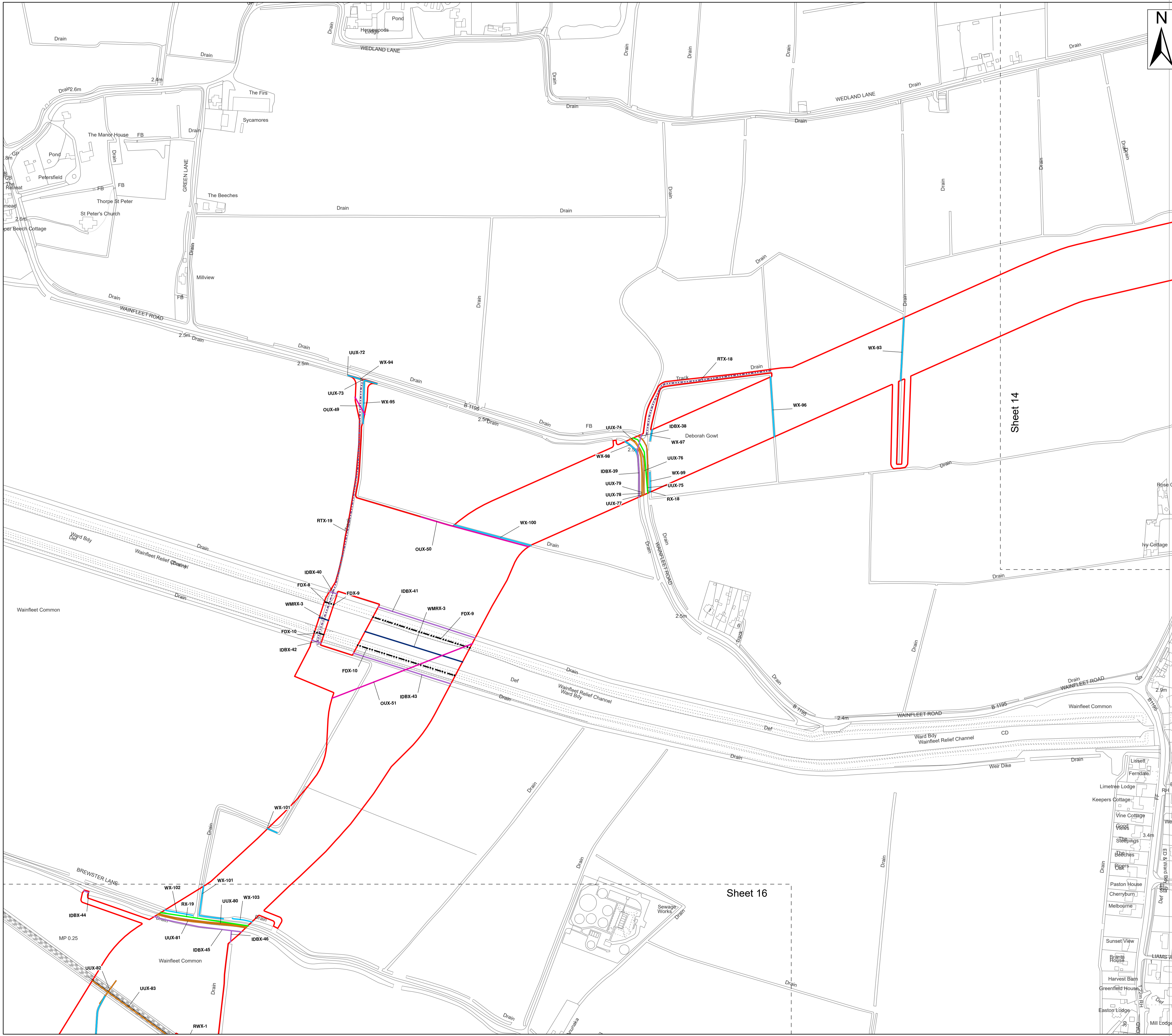
Onshore Coordinate System
 Datum: OSGB 1936
 Spheroid: Airy 1830
 Projection: British National Grid
 Central Meridian: 2 W
 Vertical Reference: Newlyn



Outer Dowsing Offshore Wind 2.18 Onshore Crossing Plan DCO Application

Drawing No: PP1-ODOW-DEV-CS-PLN-0028			Drawing: 14 of 51			Page Size: A1		
Rev No:	Date:	Description:	Drawn:	Checked:	Approved:			
1.0	14.03.2024	DCO Application Issue	SLR/ODOW	ODOW	ODOW			
2.0	30.08.2024	Response to Rule 17 Letter Dated 31.07.2024	SLR/ODOW	ODOW	ODOW			
3.0		Withdrawn	SLR/ODOW	ODOW	ODOW			
4.0	27.11.2024	Additional data October 2024	SLR/ODOW	ODOW	ODOW			

This document may only be used for the purpose for which it was commissioned and in accordance with the terms of engagement for that commission. Unauthorised use of this document in any form whatsoever is prohibited.



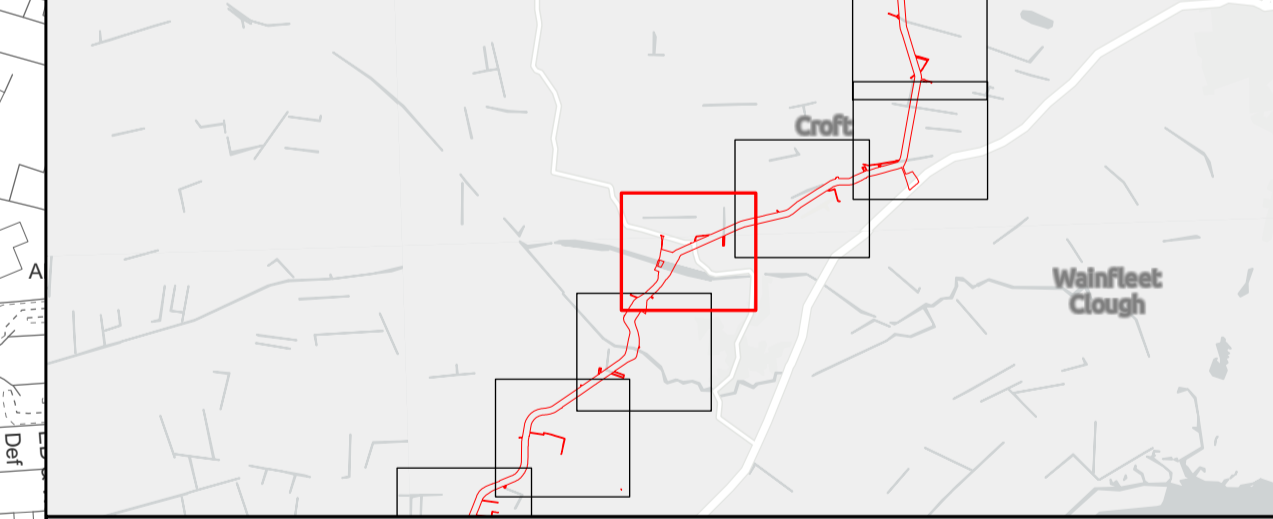
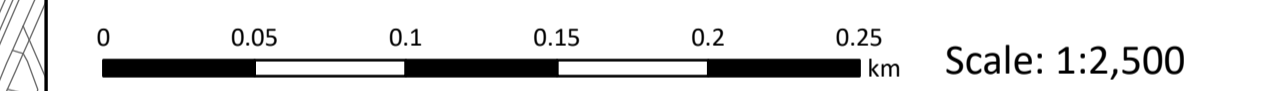
- Legend**
- Order Limits
 - Environment Agency Flood Defence Crossing (FDX)
 - Environment Agency Main River Crossing (WMRX)
 - Ordinary Watercourse Crossing (WX)
 - Internal Drainage Board Asset Crossing (IDBX)
 - Local Road or Access Track Crossing (RTX)
 - Rail Track Crossing (RWX)
 - Overhead Utilities Crossing (OUX)
 - Main Road Crossing (RX)
 - Underground Utilities Crossing (UUX)
 - Sheet Extent

Note:
 The Project notes that planning application H16-0293-15 is for a second pipeline in the vicinity of Crossing IDs UUX-261 and UUX-262 and understand that this pipeline was installed and is operational however the utility data procured only shows a single asset in the vicinity. The Applicant will contact the asset owners to seek confirmation and if necessary obtain as built plans.

Source:
 Contains Esri Community Maps Contributors, Esri UK, Esri, TomTom, Garmin, Foursquare, GeoTechnologies, Inc, METI/NASA, USGS, Esri UK, Esri, TomTom, Garmin, Foursquare, GeoTechnologies, Inc, METI/NASA, USGS.
 Based upon the Ordnance Survey Map with the sanction of the controller of HM Stationery Office. Crown Copyright Reserved. © OS Licence No. 0100031673

Notes:	Status: Application issue
---------------	-------------------------------------

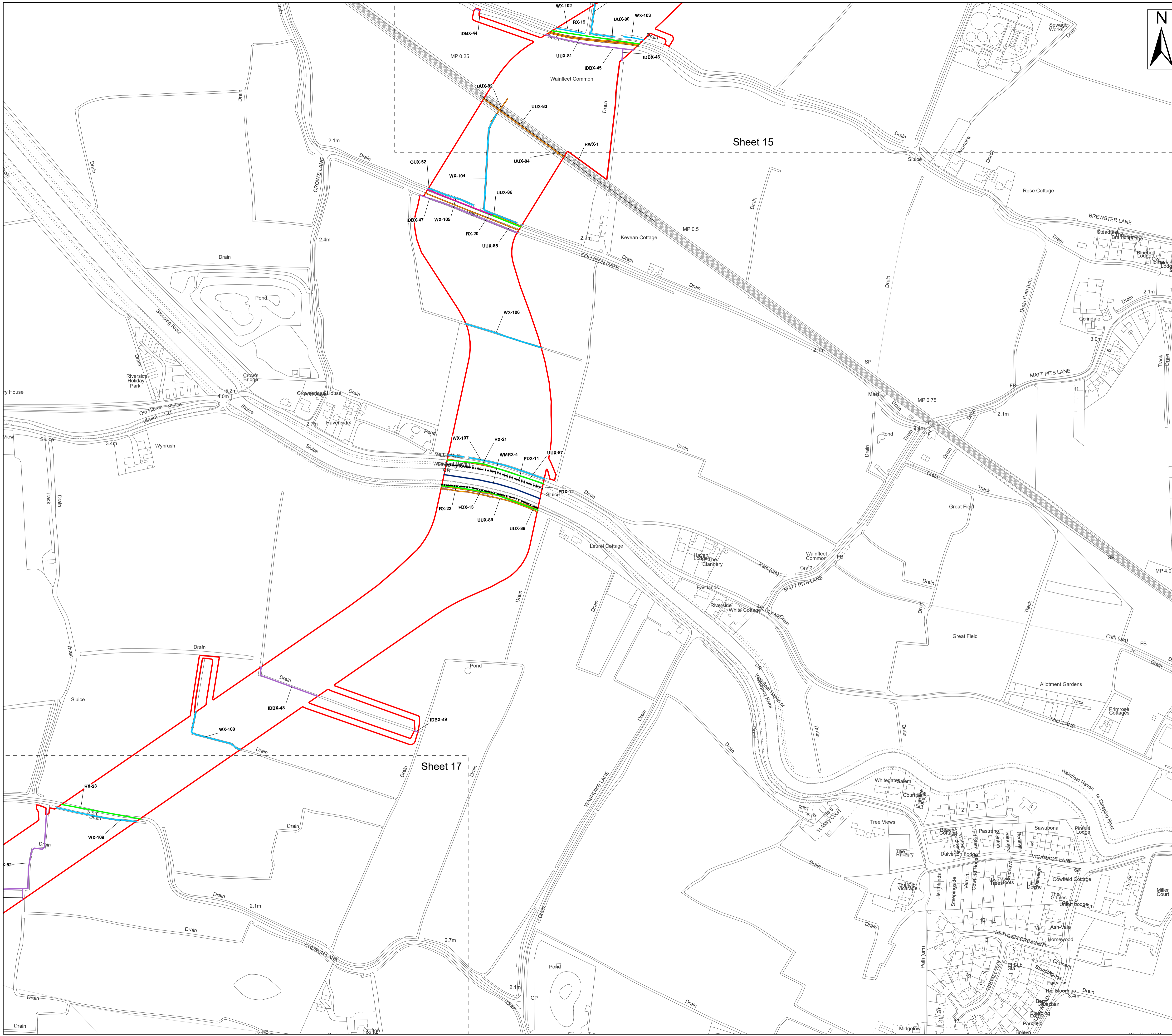
Onshore Coordinate System
 Datum: OSGB 1936
 Spheroid: Airy 1830
 Projection: British National Grid
 Central Meridian: 2 W
 Vertical Reference: Newlyn



Outer Dowsing Offshore Wind 2.18 Onshore Crossing Plan DCO Application

Drawing No: PP1-ODOW-DEV-CS-PLN-0028			Drawing: 15 of 51			Page Size: A1		
Rev No:	Date	Description	Drawn	Checked	Approved			
1.0	14.03.2024	DCO Application Issue	SLR/ODOW	ODOW	ODOW			
2.0	30.08.2024	Response to Rule 17 Letter Dated 31.07.2024	SLR/ODOW	ODOW	ODOW			
3.0		Withdrawn	SLR/ODOW	ODOW	ODOW			
4.0	27.11.2024	Additional data October 2024	SLR/ODOW	ODOW	ODOW			

This document may only be used for the purpose for which it was commissioned and in accordance with the terms of engagement for that commission. Unauthorised use of this document in any form whatsoever is prohibited.



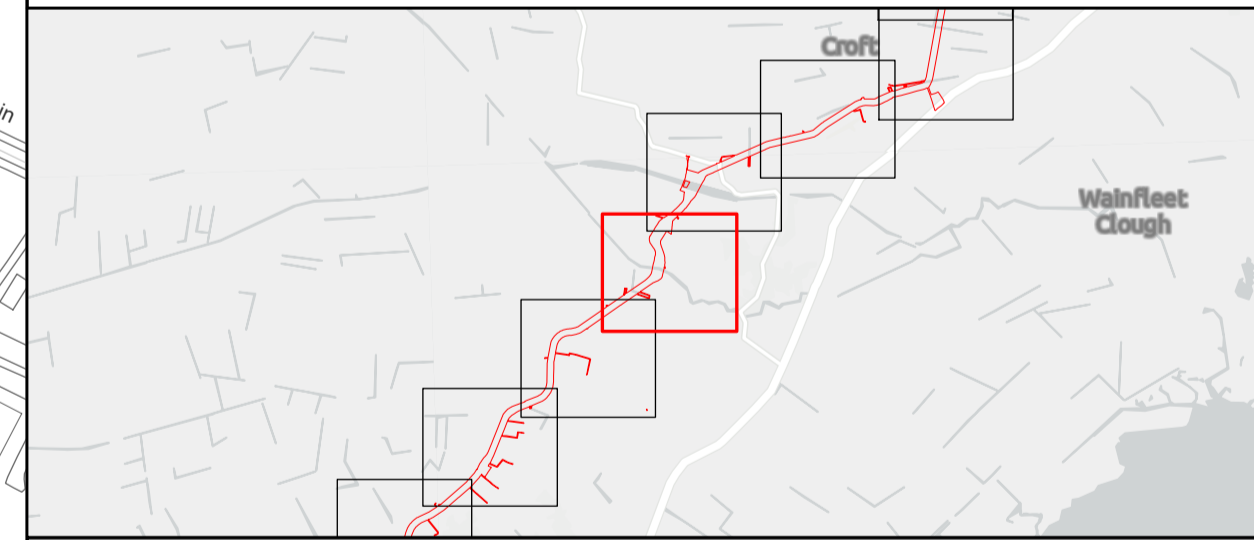
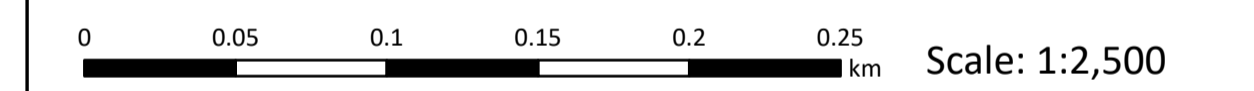
- Legend**
- Order Limits
 - Environment Agency Flood Defence Crossing (FDX)
 - Environment Agency Main River Crossing (WMRX)
 - Ordinary Watercourse Crossing (WX)
 - Internal Drainage Board Asset Crossing (IDBX)
 - Rail Track Crossing (RWX)
 - Overhead Utilities Crossing (OUX)
 - Main Road Crossing (RX)
 - Underground Utilities Crossing (UUX)
 - Sheet Extent

Note:
 The Project notes that planning application H16-0293-15 is for a second pipeline in the vicinity of Crossing IDs UUX-261 and UUX-262 and understand that this pipeline was installed and is operational however the utility data procured only shows a single asset in the vicinity. The Applicant will contact the asset owners to seek confirmation and if necessary obtain as built plans.

Source:
 Contains Esri Community Maps Contributors, Esri UK, Esri, TomTom, Garmin, Foursquare, GeoTechnologies, Inc, METI/NASA, USGS, Esri UK, Esri, TomTom, Garmin, Foursquare, GeoTechnologies, Inc, METI/NASA, USGS.
 Based upon the Ordnance Survey Map with the sanction of the controller of HM Stationery Office. Crown Copyright Reserved. © OS Licence No. 0100031673

Notes:	Status: Application issue
---------------	-------------------------------------

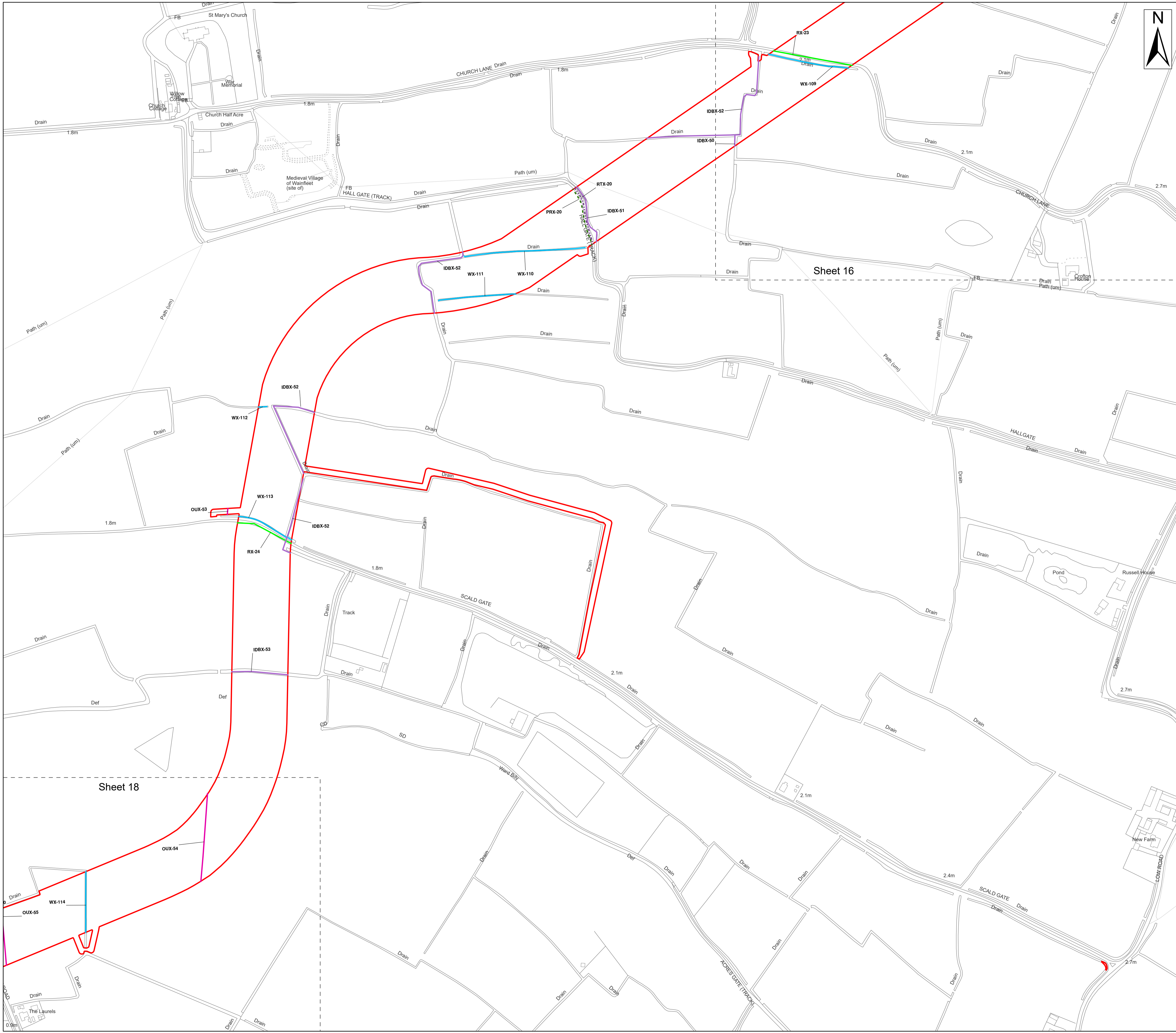
Onshore Coordinate System
 Datum: OSGB 1936
 Spheroid: Airy 1830
 Projection: British National Grid
 Central Meridian: 2 W
 Vertical Reference: Newlyn



Outer Dowsing Offshore Wind 2.18 Onshore Crossing Plan DCO Application

Drawing No: PP1-ODOW-DEV-CS-PLN-0028			Drawing: 16 of 51			Page Size: A1		
Rev No:	Date	Description	Drawn	Checked	Approved			
1.0	14.03.2024	DCO Application Issue	SLR/ODOW	ODOW	ODOW			
2.0	30.08.2024	Response to Rule 17 Letter Dated 31.07.2024	SLR/ODOW	ODOW	ODOW			
3.0		Withdrawn	SLR/ODOW	ODOW	ODOW			
4.0	27.11.2024	Additional data October 2024	SLR/ODOW	ODOW	ODOW			

This document may only be used for the purpose for which it was commissioned and in accordance with the terms of engagement for that commission. Unauthorised use of this document in any form whatsoever is prohibited.



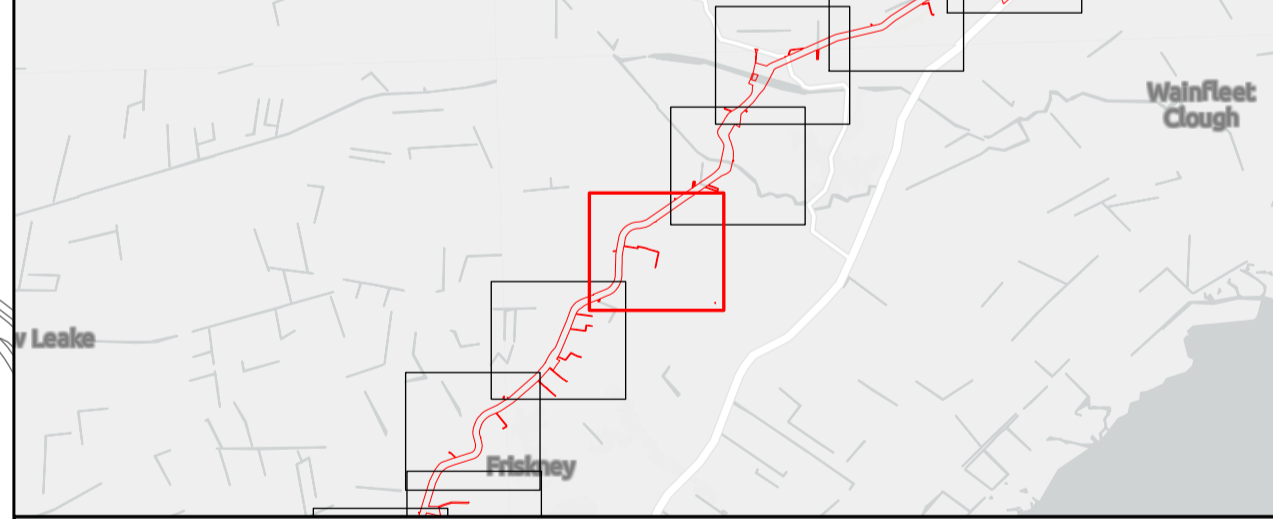
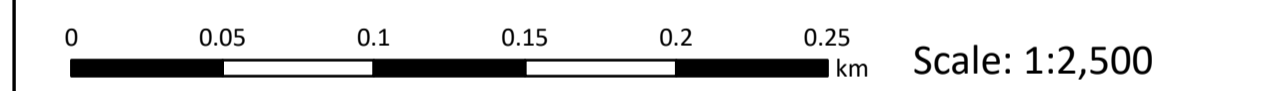
- Legend**
- Order Limits
 - Ordinary Watercourse Crossing (WX)
 - Internal Drainage Board Asset Crossing (IDBX)
 - Local Road or Access Track Crossing (RTX)
 - Overhead Utilities Crossing (OUX)
 - Public Right of Way Crossing (PRX)
 - Main Road Crossing (RX)
 - Sheet Extent

Note:
 The Project notes that planning application H16-0293-15 is for a second pipeline in the vicinity of Crossing IDs UUX-261 and UUX-262 and understand that this pipeline was installed and is operational however the utility data procured only shows a single asset in the vicinity. The Applicant will contact the asset owners to seek confirmation and if necessary obtain as built plans.

Source:
 Contains Esri Community Maps Contributors, Esri UK, Esri, TomTom, Garmin, Foursquare, GeoTechnologies, Inc, METI/NASA, USGS, Esri UK, Esri, TomTom, Garmin, Foursquare, GeoTechnologies, Inc, METI/NASA, USGS.
 Based upon the Ordnance Survey Map with the sanction of the controller of HM Stationery Office. Crown Copyright Reserved. © OS Licence No. 0100031673

Notes:	Status: Application issue
--------	------------------------------

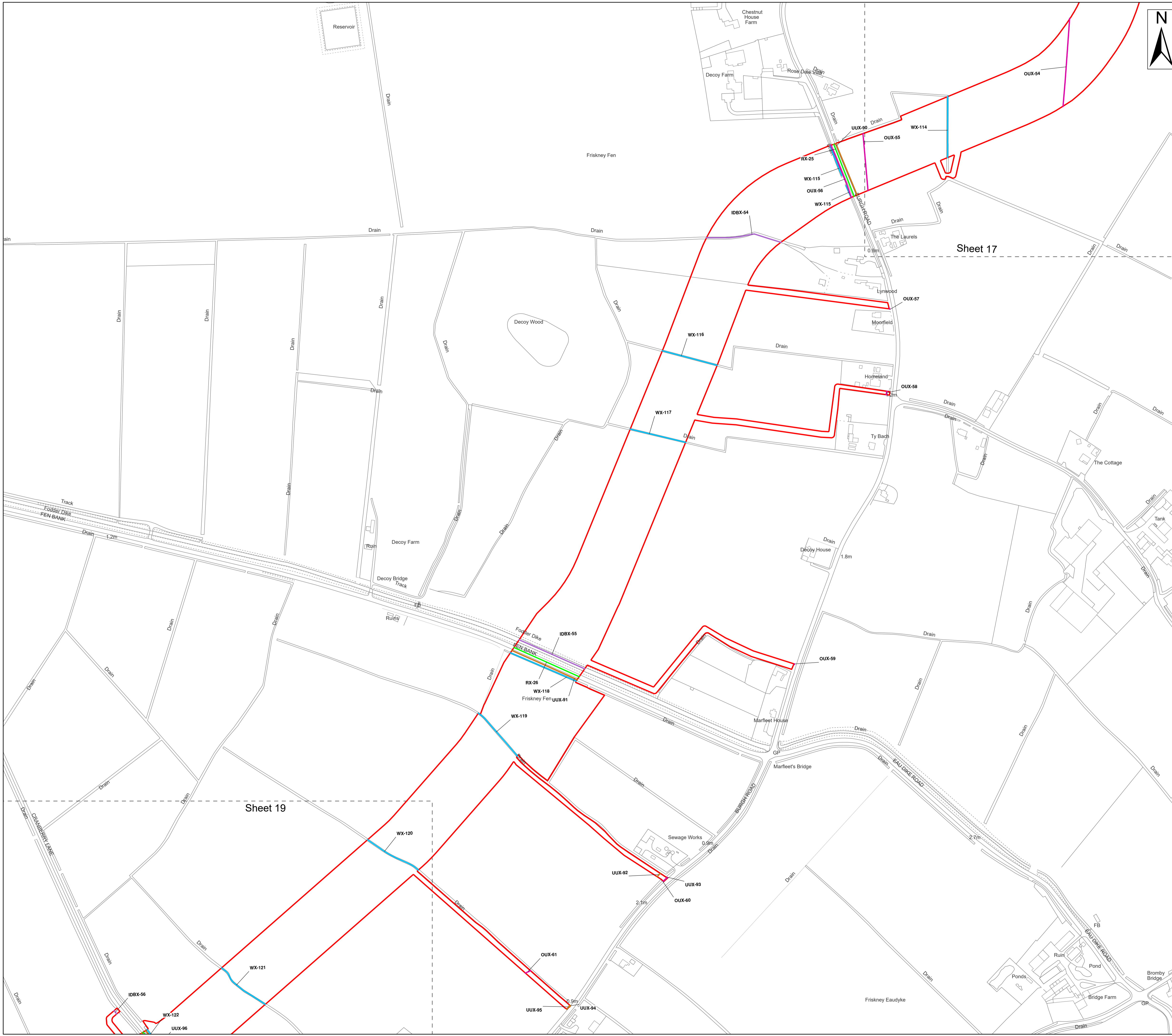
Onshore Coordinate System
 Datum: OSGB 1936
 Spheroid: Airy 1830
 Projection: British National Grid
 Central Meridian: 2 W
 Vertical Reference: Newlyn



Outer Dowsing Offshore Wind 2.18 Onshore Crossing Plan DCO Application

Drawing No: PP1-ODOW-DEV-CS-PLN-0028			Drawing: 17 of 51			Page Size: A1		
Rev No:	Date	Description	Drawn	Checked	Approved			
1.0	14.03.2024	DCO Application Issue	SLR/ODOW	ODOW	ODOW			
2.0	30.08.2024	Response to Rule 17 Letter Dated 31.07.2024	SLR/ODOW	ODOW	ODOW			
3.0		Withdrawn	SLR/ODOW	ODOW	ODOW			
4.0	27.11.2024	Additional data October 2024	SLR/ODOW	ODOW	ODOW			

This document may only be used for the purpose for which it was commissioned and in accordance with the terms of engagement for that commission. Unauthorised use of this document in any form whatsoever is prohibited.



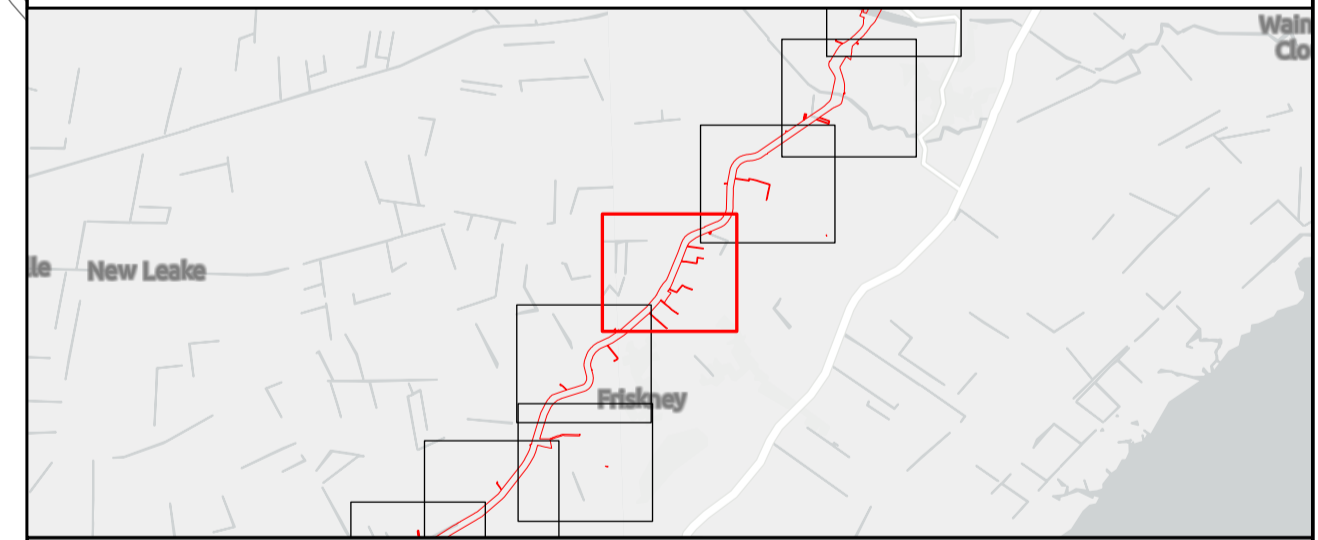
- Legend**
- Order Limits
 - Ordinary Watercourse Crossing (WX)
 - Internal Drainage Board Asset Crossing (IDBX)
 - Overhead Utilities Crossing (OUX)
 - Main Road Crossing (RX)
 - Underground Utilities Crossing (UUX)
 - Sheet Extent

Note:
 The Project notes that planning application H16-0293-15 is for a second pipeline in the vicinity of Crossing IDs UUX-261 and UUX-262 and understand that this pipeline was installed and is operational however the utility data procured only shows a single asset in the vicinity. The Applicant will contact the asset owners to seek confirmation and if necessary obtain as built plans.

Source:
 Contains Esri Community Maps Contributors, Esri UK, Esri, TomTom, Garmin, Foursquare, GeoTechnologies, Inc, METI/NASA, USGS, Esri UK, Esri, TomTom, Garmin, Foursquare, GeoTechnologies, Inc, METI/NASA, USGS.
 Based upon the Ordnance Survey Map with the sanction of the controller of HM Stationery Office. Crown Copyright Reserved. © OS Licence No. 0100031673

Notes:	Status: Application issue
---------------	-------------------------------------

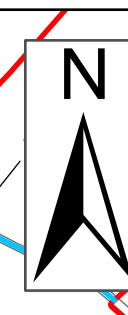
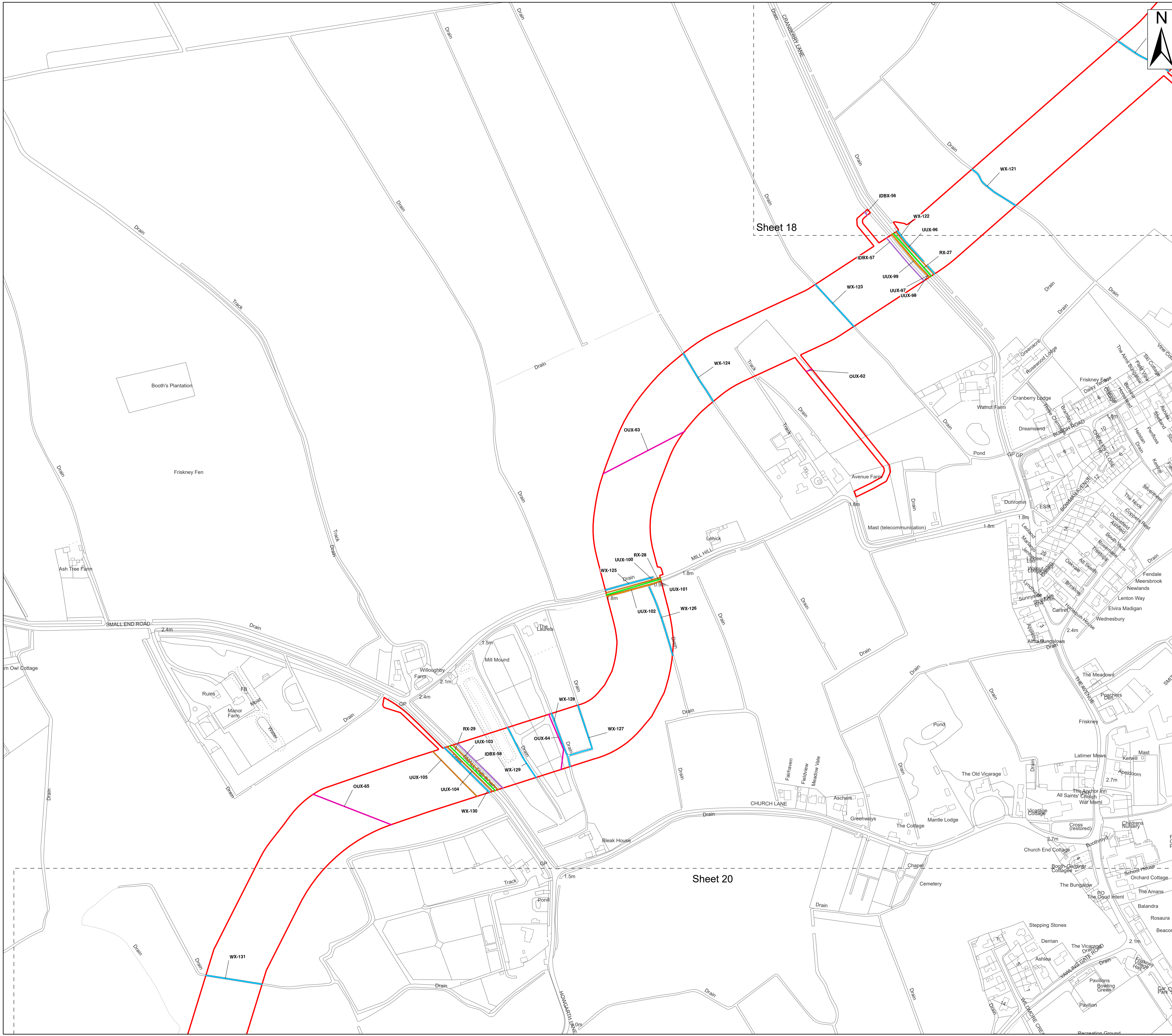
Onshore Coordinate System
 Datum: OSGB 1936
 Spheroid: Airy 1830
 Projection: British National Grid
 Central Meridian: 2 W
 Vertical Reference: Newlyn



Outer Dowsing Offshore Wind 2.18 Onshore Crossing Plan DCO Application

Drawing No: PP1-ODOW-DEV-CS-PLN-0028			Drawing: 18 of 51			Page Size: A1		
Rev No:	Date	Description	Drawn	Checked	Approved			
1.0	14.03.2024	DCO Application Issue	SLR/ODOW	ODOW	ODOW			
2.0	30.08.2024	Response to Rule 17 Letter Dated 31.07.2024	SLR/ODOW	ODOW	ODOW			
3.0		Withdrawn	SLR/ODOW	ODOW	ODOW			
4.0	27.11.2024	Additional data October 2024	SLR/ODOW	ODOW	ODOW			

This document may only be used for the purpose for which it was commissioned and in accordance with the terms of engagement for that commission. Unauthorised use of this document in any form whatsoever is prohibited.



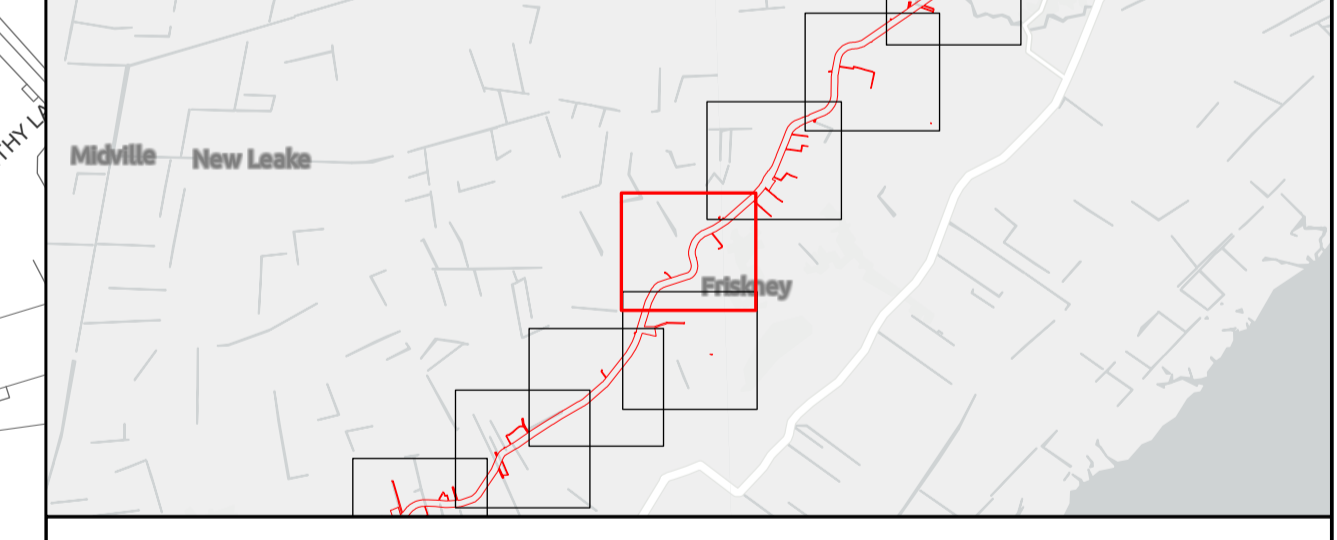
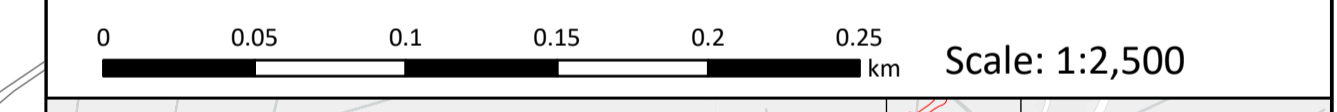
- Legend**
- Order Limits
 - Ordinary Watercourse Crossing (WX)
 - Internal Drainage Board Asset Crossing (IDBX)
 - Overhead Utilities Crossing (OUX)
 - Main Road Crossing (RX)
 - Underground Utilities Crossing (UUX)
 - Sheet Extent

Note:
 The Project notes that planning application H16-0293-15 is for a second pipeline in the vicinity of Crossing IDs UUX-261 and UUX-262 and understand that this pipeline was installed and is operational however the utility data procured only shows a single asset in the vicinity. The Applicant will contact the asset owners to seek confirmation and if necessary obtain as built plans.

Source:
 Contains Esri Community Maps Contributors, Esri UK, Esri, TomTom, Garmin, Foursquare, GeoTechnologies, Inc, METI/NASA, USGS, Esri UK, Esri, TomTom, Garmin, Foursquare, GeoTechnologies, Inc, METI/NASA, USGS.
 Based upon the Ordnance Survey Map with the sanction of the controller of HM Stationery Office. Crown Copyright Reserved. © OS Licence No. 0100031673

Notes:	Status: Application issue
---------------	-------------------------------------

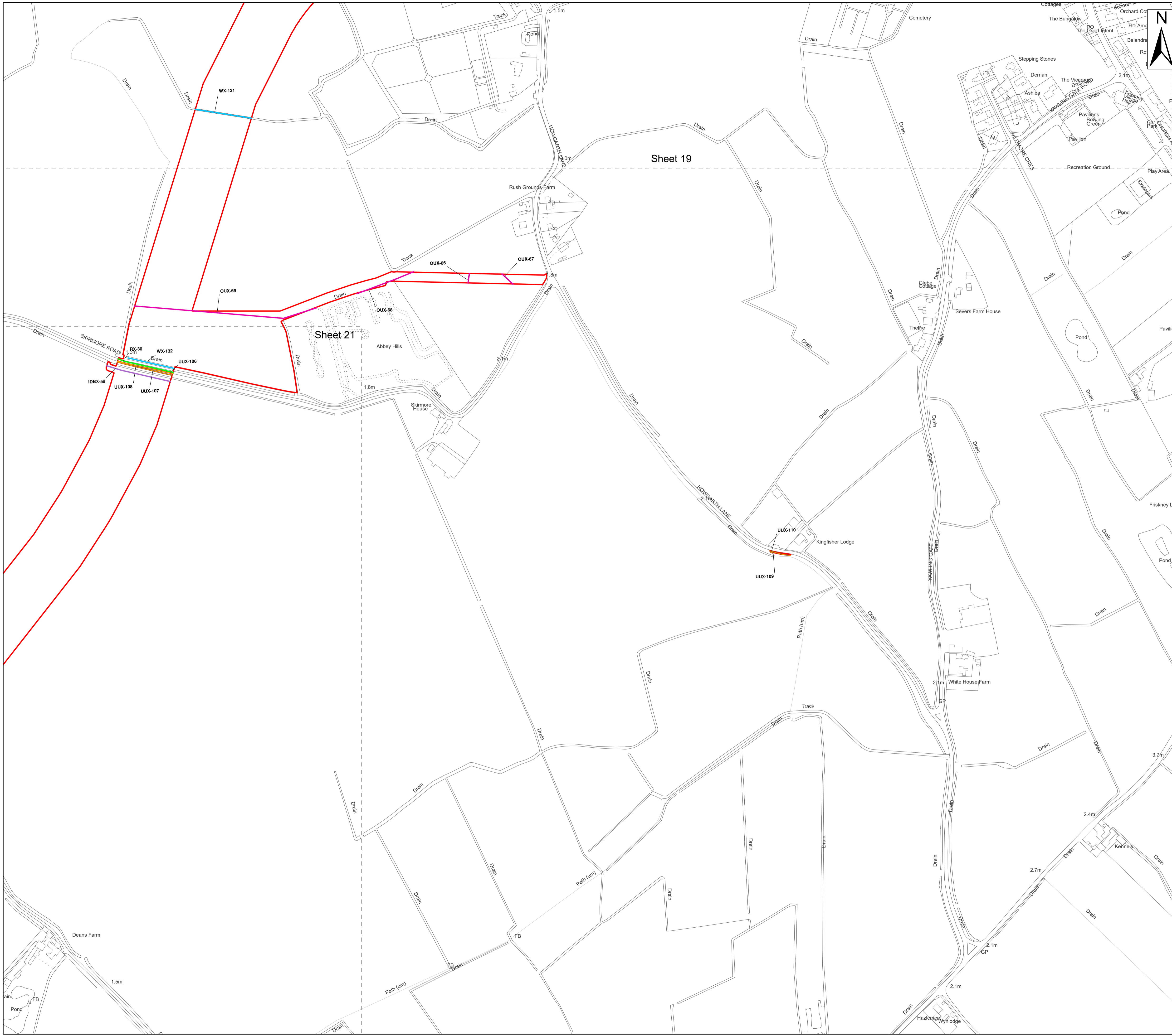
Onshore Coordinate System
 Datum: OSGB 1936
 Spheroid: Airy 1830
 Projection: British National Grid
 Central Meridian: 2 W
 Vertical Reference: Newlyn



Outer Dowsing Offshore Wind 2.18 Onshore Crossing Plan DCO Application

Drawing No: PP1-ODOW-DEV-CS-PLN-0028			Drawing: 19 of 51			Page Size: A1		
Rev No:	Date	Description	Drawn	Checked	Approved			
1.0	14.03.2024	DCO Application Issue	SLR/ODOW	ODOW	ODOW			
2.0	30.08.2024	Response to Rule 17 Letter Dated 31.07.2024	SLR/ODOW	ODOW	ODOW			
3.0		Withdrawn	SLR/ODOW	ODOW	ODOW			
4.0	27.11.2024	Additional data October 2024	SLR/ODOW	ODOW	ODOW			

This document may only be used for the purpose for which it was commissioned and in accordance with the terms of engagement for that commission. Unauthorised use of this document in any form whatsoever is prohibited.



Legend

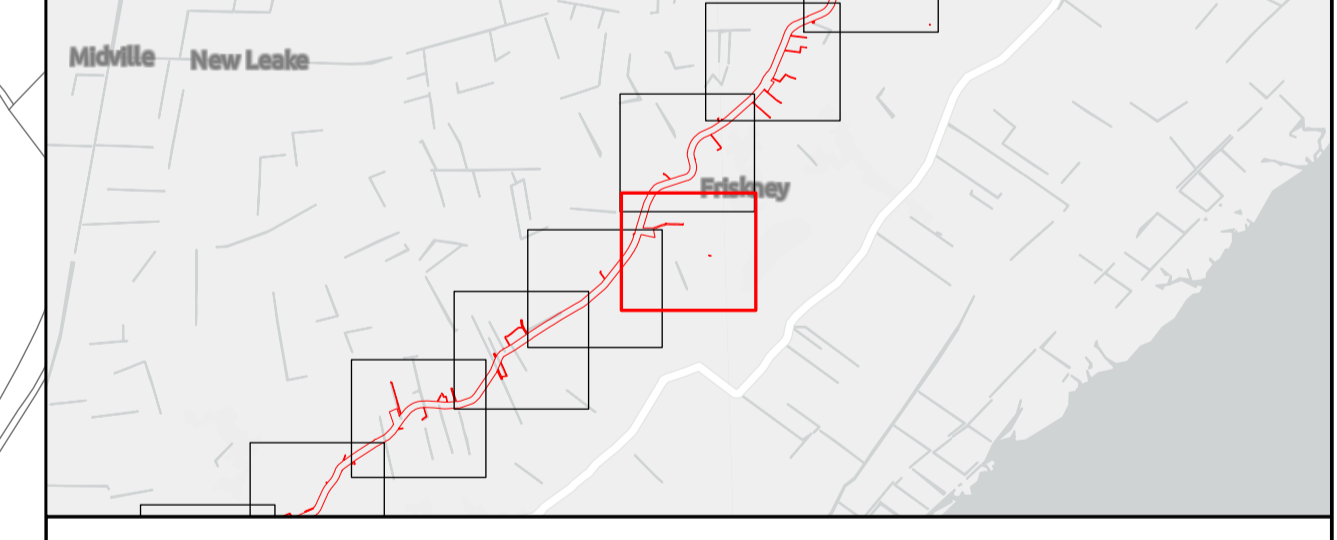
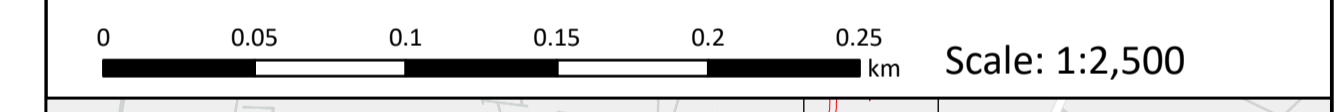
- Order Limits
- Ordinary Watercourse Crossing (WX)
- Internal Drainage Board Asset Crossing (IDBX)
- Overhead Utilities Crossing (OUX)
- Main Road Crossing (RX)
- Underground Utilities Crossing (UUX)
- Sheet Extent

Note:
 The Project notes that planning application H16-0293-15 is for a second pipeline in the vicinity of Crossing IDs UUX-261 and UUX-262 and understand that this pipeline was installed and is operational however the utility data procured only shows a single asset in the vicinity. The Applicant will contact the asset owners to seek confirmation and if necessary obtain as built plans.

Source:
 Contains Esri Community Maps Contributors, Esri UK, Esri, TomTom, Garmin, Foursquare, GeoTechnologies, Inc, METI/NASA, USGS, Esri UK, Esri, TomTom, Garmin, Foursquare, GeoTechnologies, Inc, METI/NASA, USGS.
 Based upon the Ordnance Survey Map with the sanction of the controller of HM Stationery Office. Crown Copyright Reserved. © OS Licence No. 0100031673

Notes:	Status: Application issue
---------------	-------------------------------------

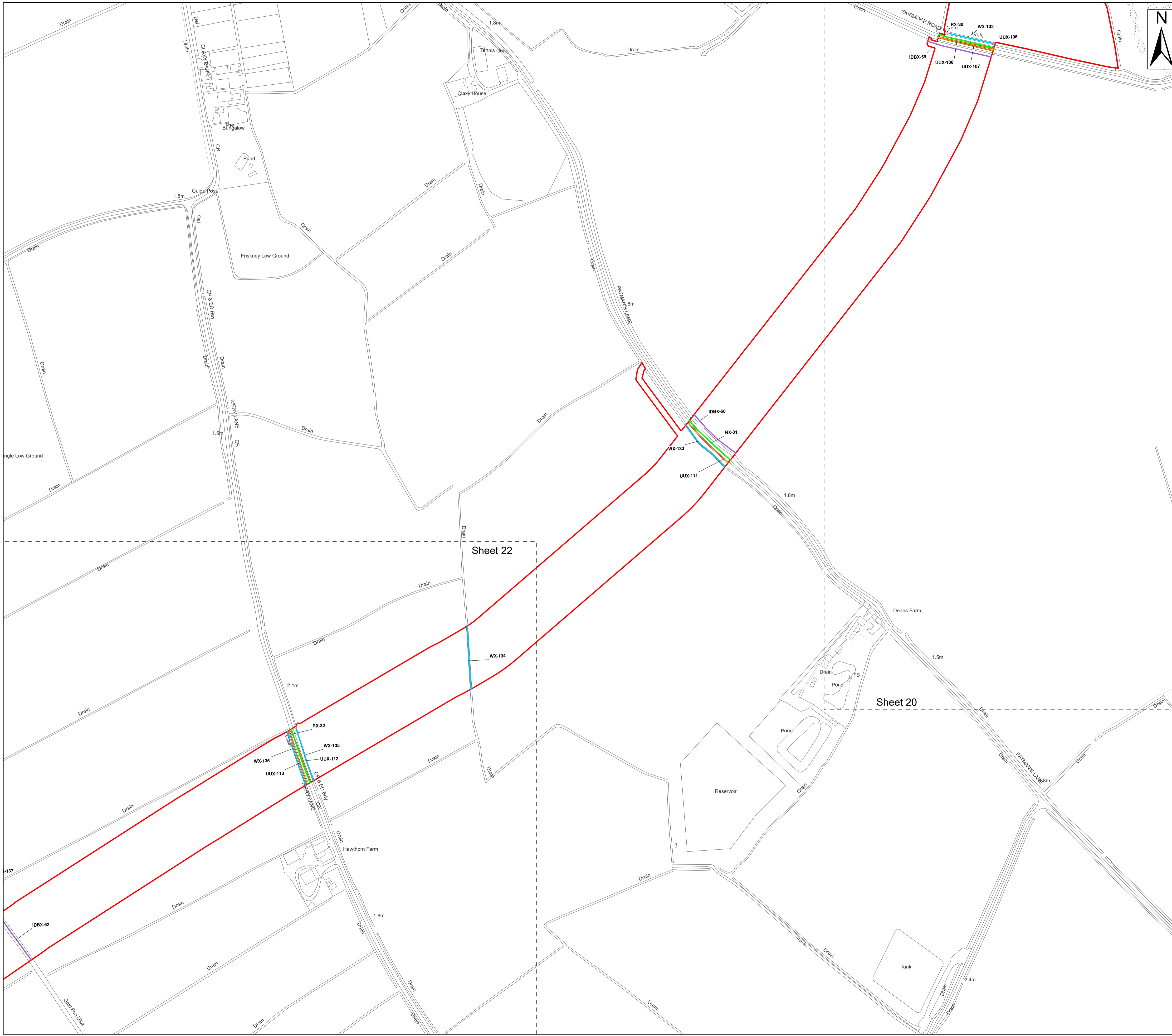
Onshore Coordinate System
 Datum: OSGB 1936
 Spheroid: Airy 1830
 Projection: British National Grid
 Central Meridian: 2 W
 Vertical Reference: Newlyn



Outer Dowsing Offshore Wind 2.18 Onshore Crossing Plan DCO Application

Drawing No: PP1-ODOW-DEV-CS-PLN-0028			Drawing: 20 of 51			Page Size: A1		
Rev No:	Date	Description	Drawn	Checked	Approved			
1.0	14.03.2024	DCO Application Issue	SLR/ODOW	ODOW	ODOW			
2.0	30.08.2024	Response to Rule 17 Letter Dated 31.07.2024	SLR/ODOW	ODOW	ODOW			
3.0		Withdrawn	SLR/ODOW	ODOW	ODOW			
4.0	27.11.2024	Additional data October 2024	SLR/ODOW	ODOW	ODOW			

This document may only be used for the purpose for which it was commissioned and in accordance with the terms of engagement for that commission. Unauthorised use of this document in any form whatsoever is prohibited.



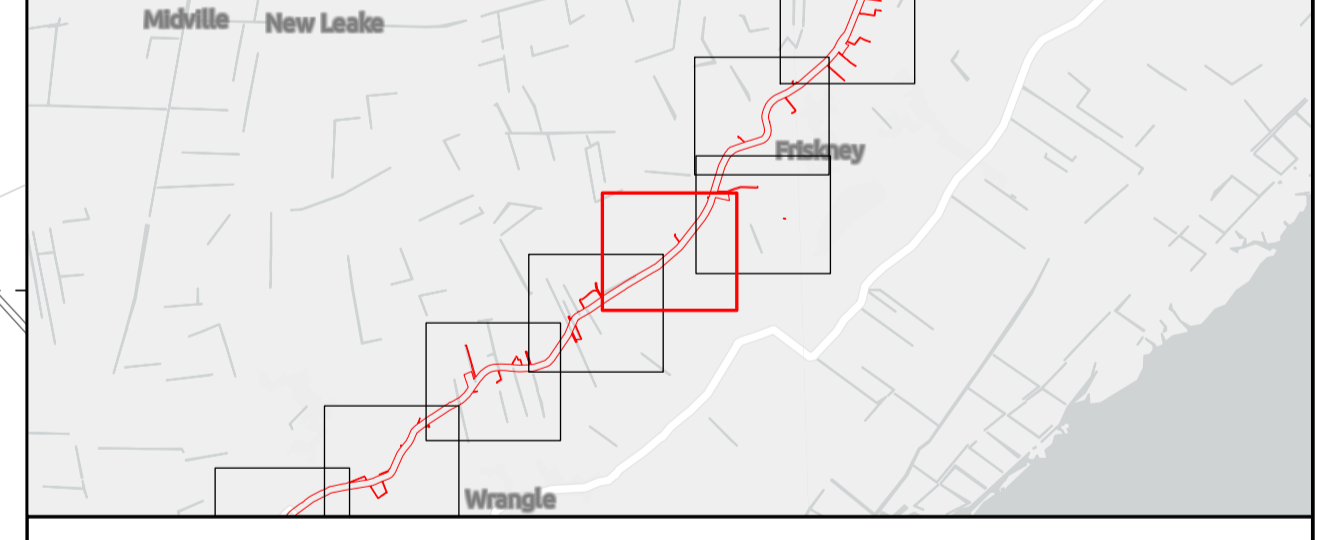
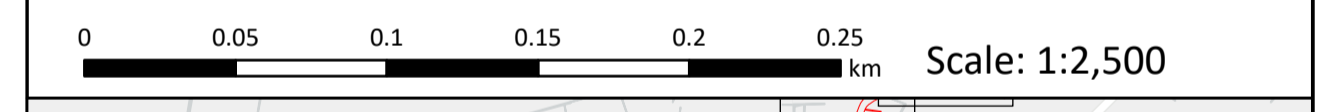
- Legend**
- Order Limits
 - Ordinary Watercourse Crossing (WX)
 - Internal Drainage Board Asset Crossing (IDBX)
 - Main Road Crossing (RX)
 - Underground Utilities Crossing (UUX)
 - Sheet Extent

Note:
 The Project notes that planning application H16-0293-15 is for a second pipeline in the vicinity of Crossing IDs UUX-261 and UUX-262 and understand that this pipeline was installed and is operational however the utility data procured only shows a single asset in the vicinity. The Applicant will contact the asset owners to seek confirmation and if necessary obtain as built plans.

Source:
 Contains Esri Community Maps Contributors, Esri UK, Esri, TomTom, Garmin, Foursquare, GeoTechnologies, Inc, METI/NASA, USGS, Esri UK, Esri, TomTom, Garmin, Foursquare, GeoTechnologies, Inc, METI/NASA, USGS.
 Based upon the Ordnance Survey Map with the sanction of the controller of HM Stationery Office. Crown Copyright Reserved. © OS Licence No. 0100031673

Notes:	Status: Application issue
--------	------------------------------

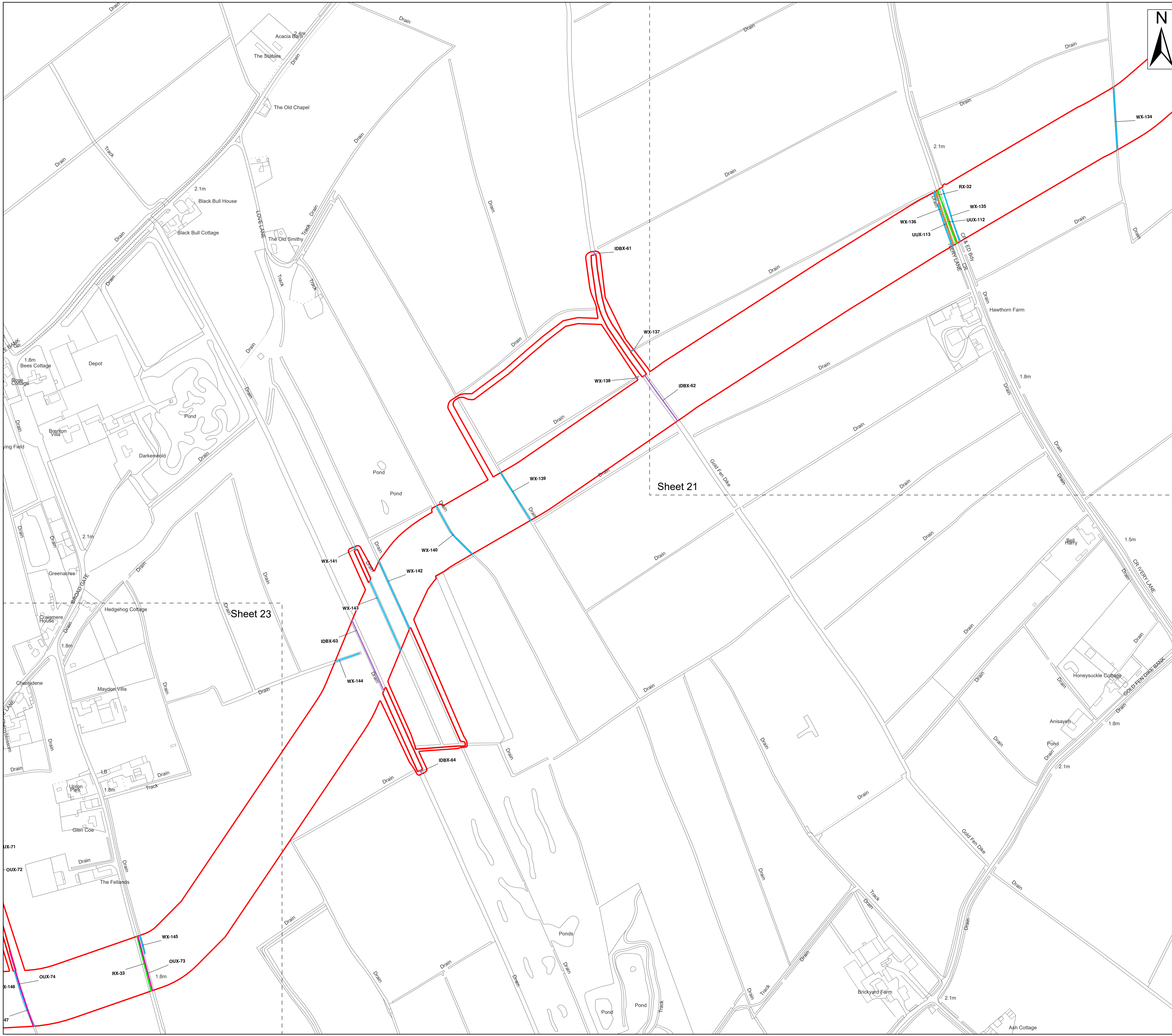
Onshore Coordinate System
 Datum: OSGB 1936
 Spheroid: Airy 1830
 Projection: British National Grid
 Central Meridian: 2 W
 Vertical Reference: Newlyn



Outer Dowsing Offshore Wind 2.18 Onshore Crossing Plan DCO Application

Drawing No: PP1-ODOW-DEV-CS-PLN-0028			Drawing: 21 of 51			Page Size: A1		
Rev No:	Date	Description	Drawn	Checked	Approved			
1.0	14.03.2024	DCO Application Issue	SLR/ODOW	ODOW	ODOW			
2.0	30.08.2024	Response to Rule 17 Letter Dated 31.07.2024	SLR/ODOW	ODOW	ODOW			
3.0		Withdrawn	SLR/ODOW	ODOW	ODOW			
4.0	27.11.2024	Additional data October 2024	SLR/ODOW	ODOW	ODOW			

This document may only be used for the purpose for which it was commissioned and in accordance with the terms of engagement for that commission. Unauthorised use of this document in any form whatsoever is prohibited.



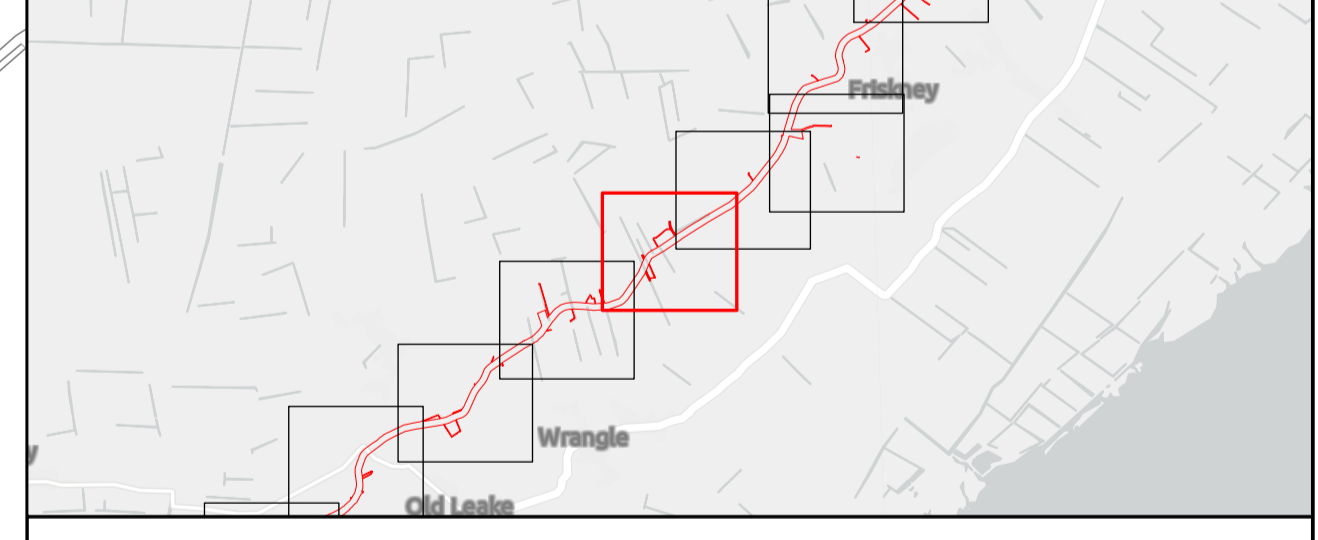
- Legend**
- Order Limits
 - Ordinary Watercourse Crossing (WX)
 - Internal Drainage Board Asset Crossing (IDBX)
 - Overhead Utilities Crossing (OUX)
 - Main Road Crossing (RX)
 - Underground Utilities Crossing (UUX)
 - Sheet Extent

Note:
 The Project notes that planning application H16-0293-15 is for a second pipeline in the vicinity of Crossing IDs UUX-261 and UUX-262 and understand that this pipeline was installed and is operational however the utility data procured only shows a single asset in the vicinity. The Applicant will contact the asset owners to seek confirmation and if necessary obtain as built plans.

Source:
 Contains Esri Community Maps Contributors, Esri UK, Esri, TomTom, Garmin, Foursquare, GeoTechnologies, Inc, METI/NASA, USGS, Esri UK, Esri, TomTom, Garmin, Foursquare, GeoTechnologies, Inc, METI/NASA, USGS.
 Based upon the Ordnance Survey Map with the sanction of the controller of HM Stationery Office. Crown Copyright Reserved. © OS Licence No. 0100031673

Notes:	Status: Application issue
---------------	-------------------------------------

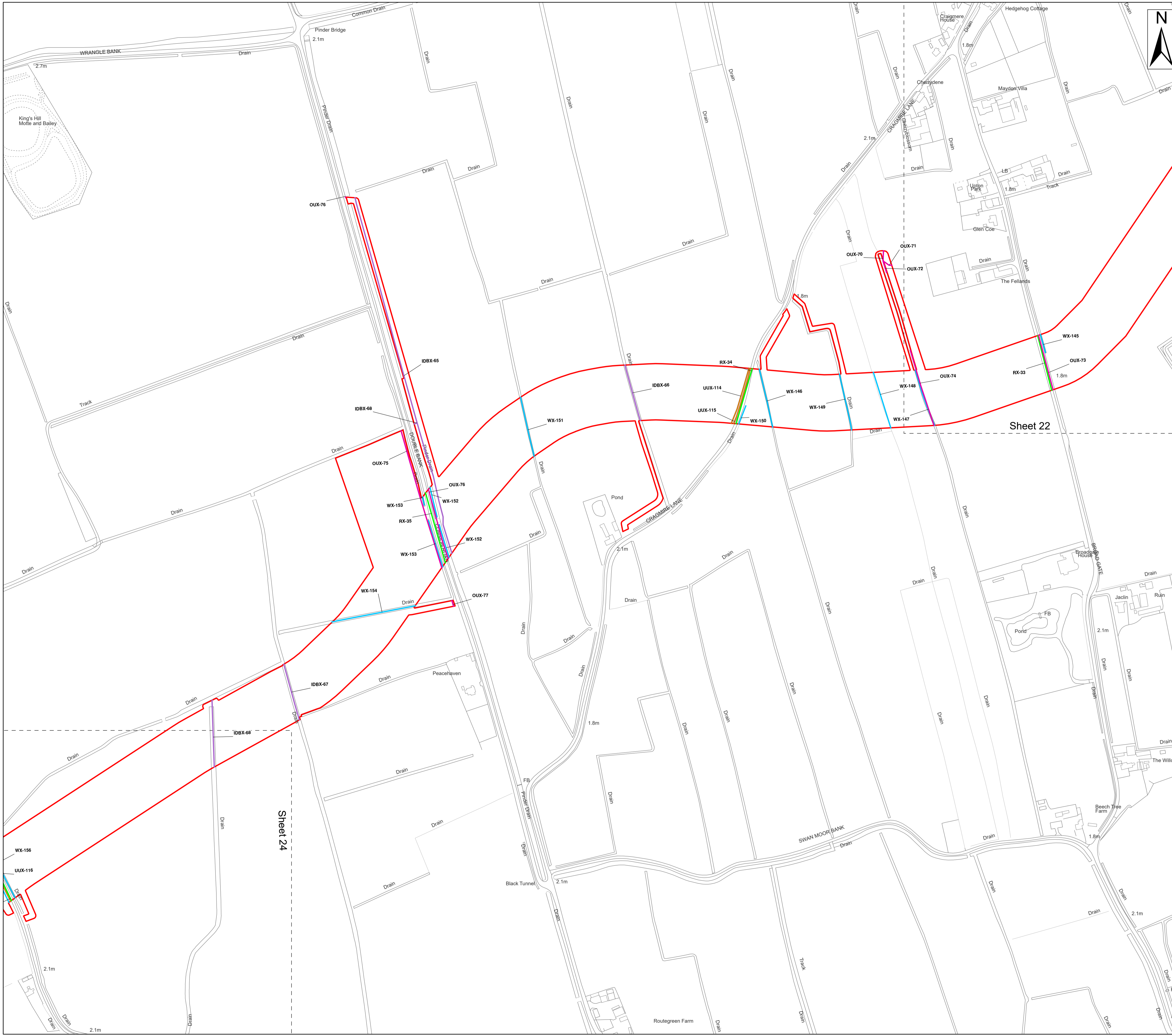
Onshore Coordinate System
 Datum: OSGB 1936
 Spheroid: Airy 1830
 Projection: British National Grid
 Central Meridian: 2 W
 Vertical Reference: Newlyn



Outer Dowsing Offshore Wind 2.18 Onshore Crossing Plan DCO Application

Drawing No: PP1-ODOW-DEV-CS-PLN-0028			Page Size: A1		
Drawing: 22 of 51			Page Size: A1		
Rev No:	Date	Description	Drawn	Checked	Approved
1.0	14.03.2024	DCO Application Issue	SLR/ODOW	ODOW	ODOW
2.0	30.08.2024	Response to Rule 17 Letter Dated 31.07.2024	SLR/ODOW	ODOW	ODOW
3.0		Withdrawn	SLR/ODOW	ODOW	ODOW
4.0	27.11.2024	Additional data October 2024	SLR/ODOW	ODOW	ODOW

This document may only be used for the purpose for which it was commissioned and in accordance with the terms of engagement for that commission. Unauthorised use of this document in any form whatsoever is prohibited.



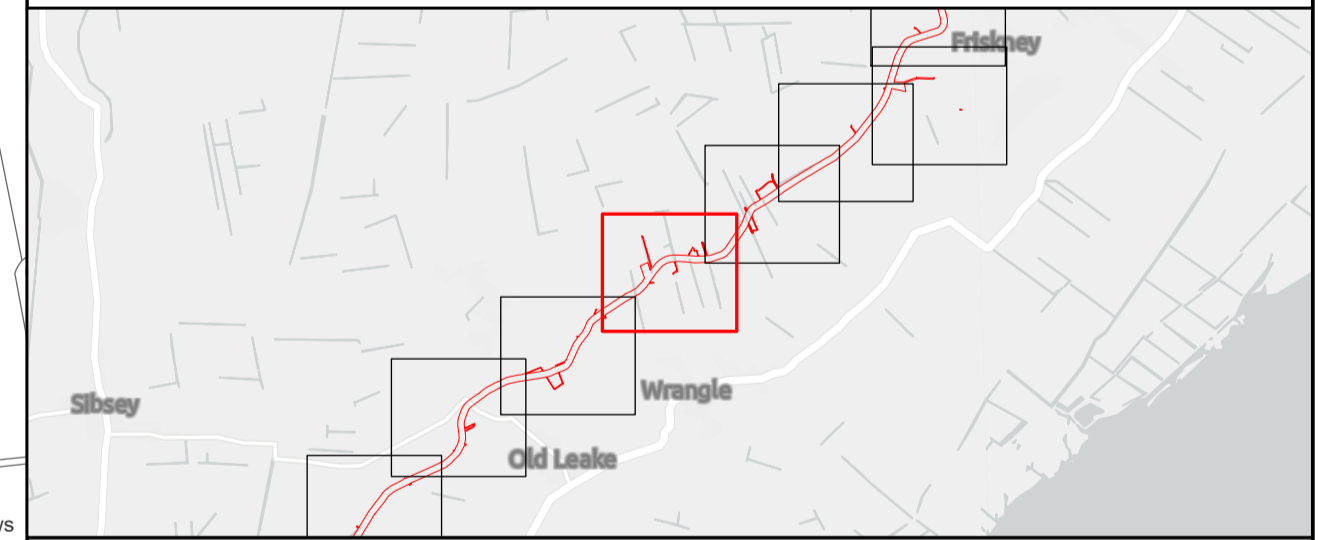
- Legend**
- Order Limits
 - Ordinary Watercourse Crossing (WX)
 - Internal Drainage Board Asset Crossing (IDBX)
 - Overhead Utilities Crossing (OUX)
 - Main Road Crossing (RX)
 - Underground Utilities Crossing (UUX)
 - Sheet Extent

Note:
 The Project notes that planning application H16-0293-15 is for a second pipeline in the vicinity of Crossing IDs UUX-261 and UUX-262 and understand that this pipeline was installed and is operational however the utility data procured only shows a single asset in the vicinity. The Applicant will contact the asset owners to seek confirmation and if necessary obtain as built plans.

Source:
 Contains Esri Community Maps Contributors, Esri UK, Esri, TomTom, Garmin, Foursquare, GeoTechnologies, Inc, METI/NASA, USGS, Esri UK, Esri, TomTom, Garmin, Foursquare, GeoTechnologies, Inc, METI/NASA, USGS.
 Based upon the Ordnance Survey Map with the sanction of the controller of HM Stationery Office. Crown Copyright Reserved. © OS Licence No. 0100031673

Notes:	Status: Application issue
---------------	-------------------------------------

Onshore Coordinate System
 Datum: OSGB 1936
 Spheroid: Airy 1830
 Projection: British National Grid
 Central Meridian: 2 W
 Vertical Reference: Newlyn

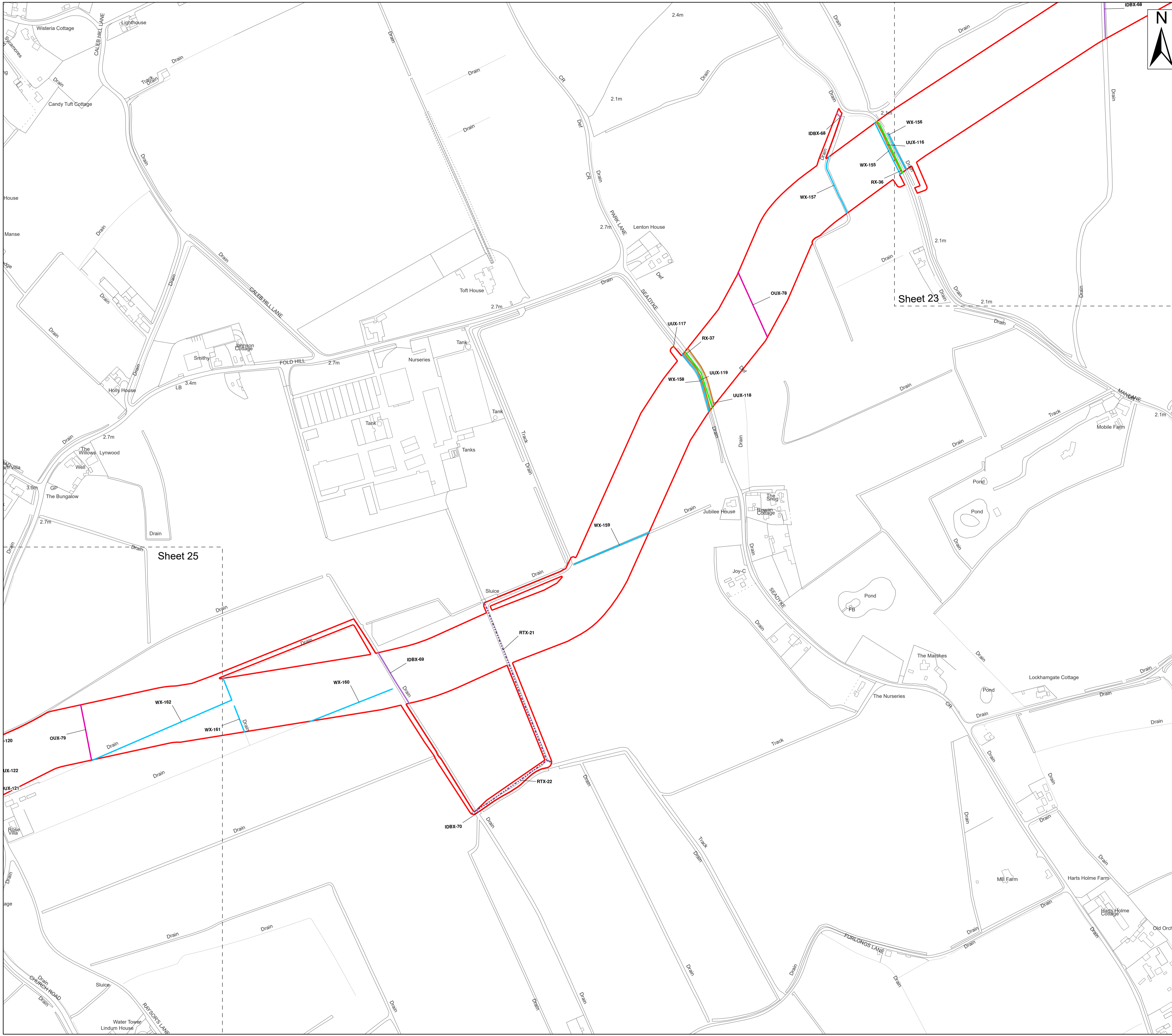


Outer Dowsing Offshore Wind 2.18 Onshore Crossing Plan DCO Application

Drawing No: PP1-ODOW-DEV-CS-PLN-0028

Drawing: 23 of 51			Page Size: A1		
Rev No:	Date	Description	Drawn	Checked	Approved
1.0	14.03.2024	DCO Application Issue	SLR/ODOW	ODOW	ODOW
2.0	30.08.2024	Response to Rule 17 Letter Dated 31.07.2024	SLR/ODOW	ODOW	ODOW
3.0		Withdrawn	SLR/ODOW	ODOW	ODOW
4.0	27.11.2024	Additional data October 2024	SLR/ODOW	ODOW	ODOW

This document may only be used for the purpose for which it was commissioned and in accordance with the terms of engagement for that commission. Unauthorised use of this document in any form whatsoever is prohibited.



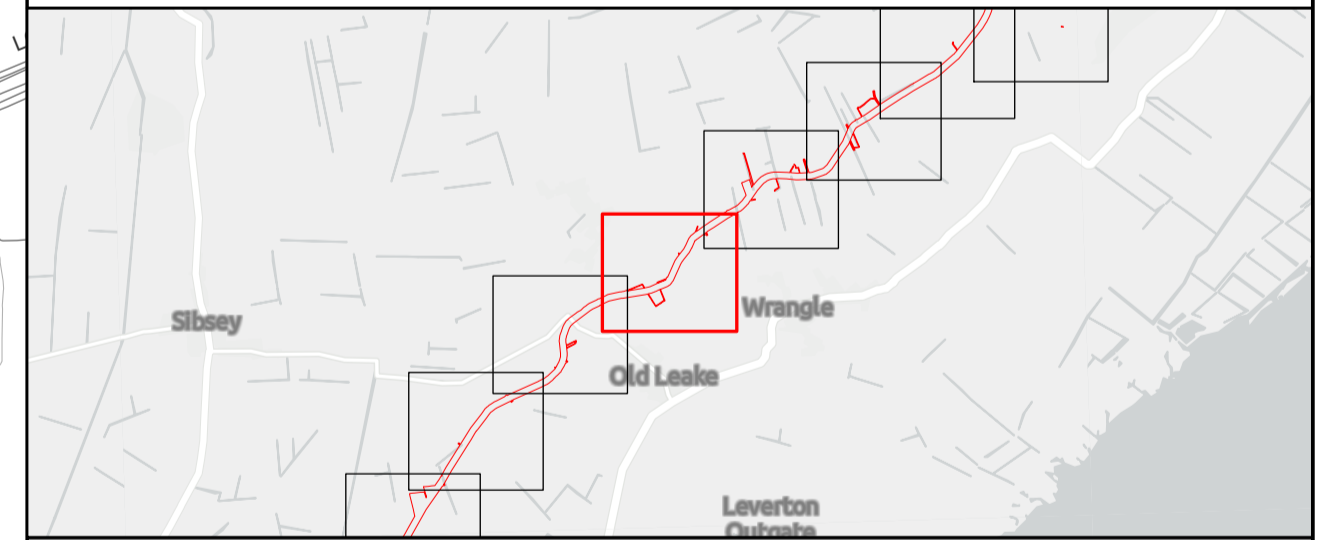
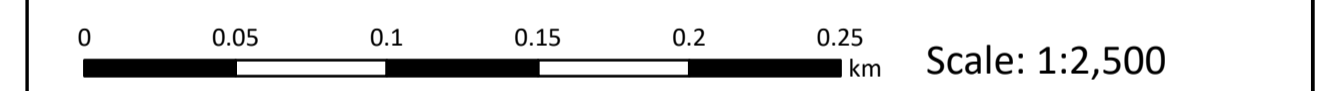
- Legend**
- Order Limits
 - Ordinary Watercourse Crossing (WX)
 - Internal Drainage Board Asset Crossing (IDBX)
 - - - Local Road or Access Track Crossing (RTX)
 - Overhead Utilities Crossing (OUX)
 - Main Road Crossing (RX)
 - Underground Utilities Crossing (UUX)
 - Sheet Extent

Note:
 The Project notes that planning application H16-0293-15 is for a second pipeline in the vicinity of Crossing IDs UUX-261 and UUX-262 and understand that this pipeline was installed and is operational however the utility data procured only shows a single asset in the vicinity. The Applicant will contact the asset owners to seek confirmation and if necessary obtain as built plans.

Source:
 Contains Esri Community Maps Contributors, Esri UK, Esri, TomTom, Garmin, Foursquare, GeoTechnologies, Inc, METI/NASA, USGS, Esri UK, Esri, TomTom, Garmin, Foursquare, GeoTechnologies, Inc, METI/NASA, USGS.
 Based upon the Ordnance Survey Map with the sanction of the controller of HM Stationery Office. Crown Copyright Reserved. © OS Licence No. 0100031673

Notes:	Status: Application issue
---------------	-------------------------------------

Onshore Coordinate System
 Datum: OSGB 1936
 Spheroid: Airy 1830
 Projection: British National Grid
 Central Meridian: 2 W
 Vertical Reference: Newlyn

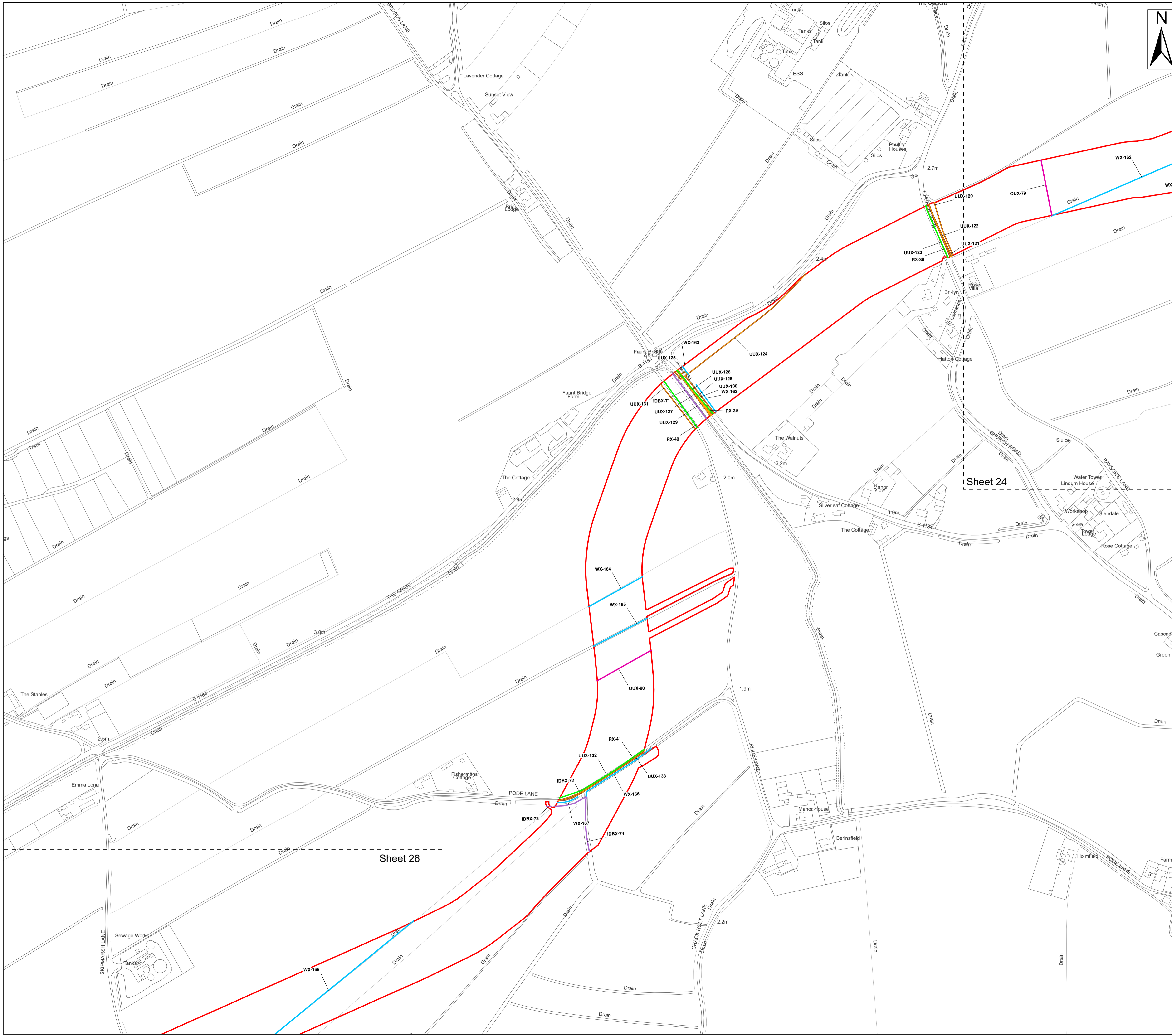


Outer Dowsing Offshore Wind 2.18 Onshore Crossing Plan DCO Application

Drawing No: PP1-ODOW-DEV-CS-PLN-0028

Drawing: 24 of 51			Page Size: A1		
Rev No:	Date	Description	Drawn	Checked	Approved
1.0	14.03.2024	DCO Application Issue	SLR/ODOW	ODOW	ODOW
2.0	30.08.2024	Response to Rule 17 Letter Dated 31.07.2024	SLR/ODOW	ODOW	ODOW
3.0		Withdrawn	SLR/ODOW	ODOW	ODOW
4.0	27.11.2024	Additional data October 2024	SLR/ODOW	ODOW	ODOW

This document may only be used for the purpose for which it was commissioned and in accordance with the terms of engagement for that commission. Unauthorised use of this document in any form whatsoever is prohibited.



- Legend**
- Order Limits
 - Ordinary Watercourse Crossing (WX)
 - Internal Drainage Board Asset Crossing (IDBX)
 - Overhead Utilities Crossing (OUX)
 - Main Road Crossing (RX)
 - Underground Utilities Crossing (UUX)
 - Sheet Extent

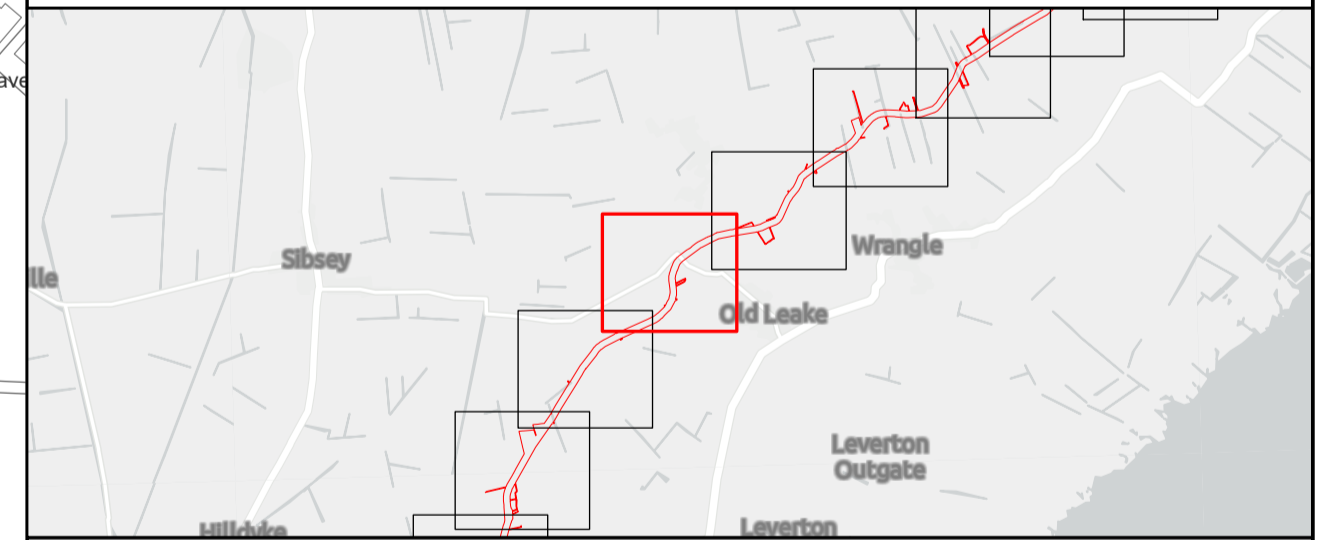
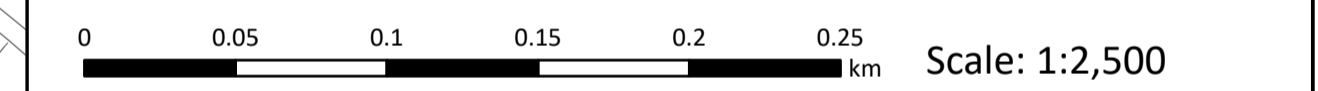
Note:
 The Project notes that planning application H16-0293-15 is for a second pipeline in the vicinity of Crossing IDs UUX-261 and UUX-262 and understand that this pipeline was installed and is operational however the utility data procured only shows a single asset in the vicinity. The Applicant will contact the asset owners to seek confirmation and if necessary obtain as built plans.

Source:
 Contains Esri Community Maps Contributors, Esri UK, Esri, TomTom, Garmin, Foursquare, GeoTechnologies, Inc, METI/NASA, USGS, Esri UK, Esri, TomTom, Garmin, Foursquare, GeoTechnologies, Inc, METI/NASA, USGS.
 Based upon the Ordnance Survey Map with the sanction of the controller of HM Stationery Office. Crown Copyright Reserved. © OS Licence No. 0100031673

Notes:

Status:
Application issue

Onshore Coordinate System
 Datum: OSGB 1936
 Spheroid: Airy 1830
 Projection: British National Grid
 Central Meridian: 2 W
 Vertical Reference: Newlyn

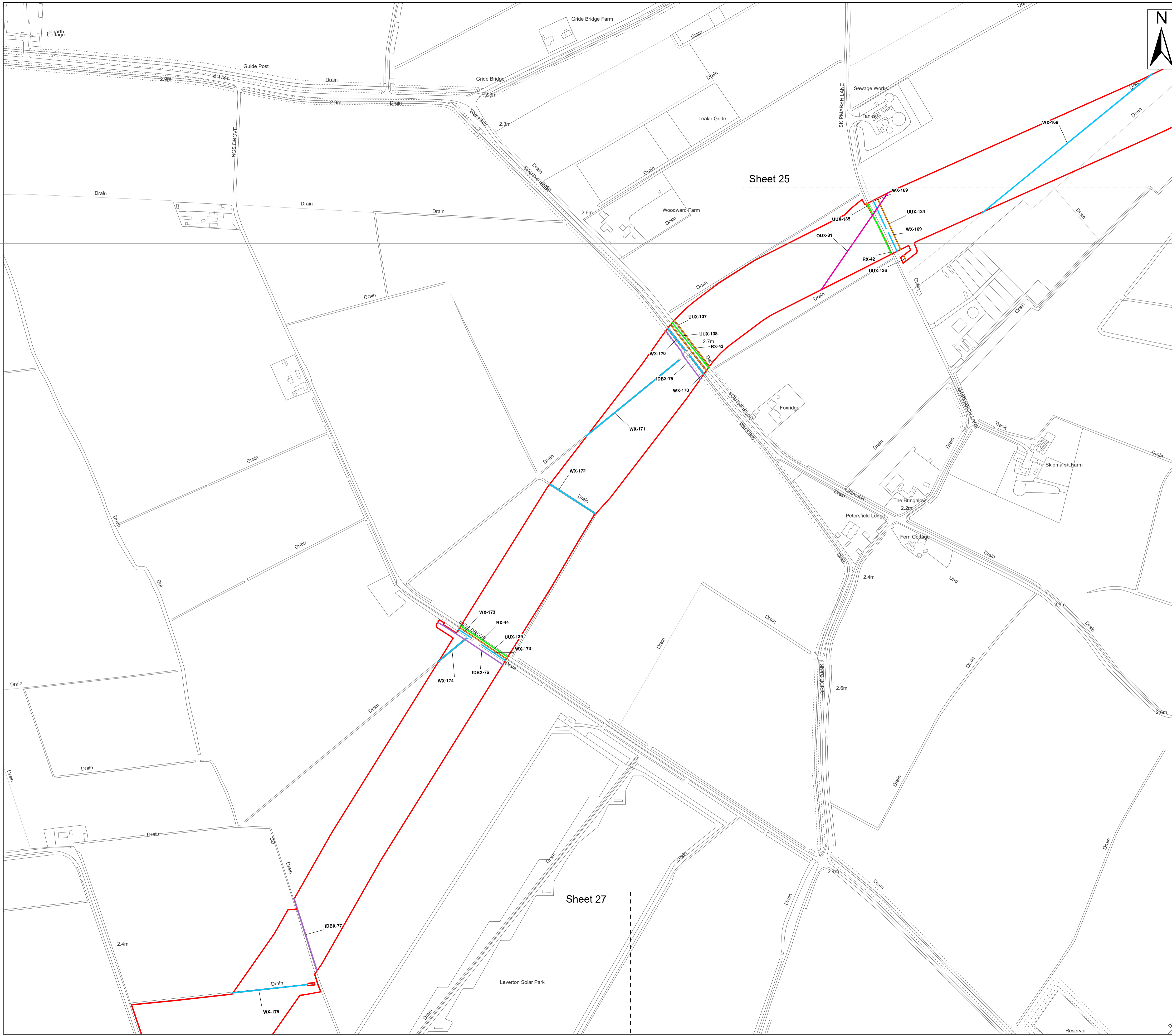


Outer Dowsing Offshore Wind 2.18 Onshore Crossing Plan DCO Application

Drawing No: PP1-ODOW-DEV-CS-PLN-0028

Drawing: 25 of 51			Page Size: A1		
Rev No:	Date	Description	Drawn	Checked	Approved
1.0	14.03.2024	DCO Application Issue	SLR/ODOW	ODOW	ODOW
2.0	30.08.2024	Response to Rule 17 Letter Dated 31.07.2024	SLR/ODOW	ODOW	ODOW
3.0		Withdrawn	SLR/ODOW	ODOW	ODOW
4.0	27.11.2024	Additional data October 2024	SLR/ODOW	ODOW	ODOW

This document may only be used for the purpose for which it was commissioned and in accordance with the terms of engagement for that commission. Unauthorised use of this document in any form whatsoever is prohibited.



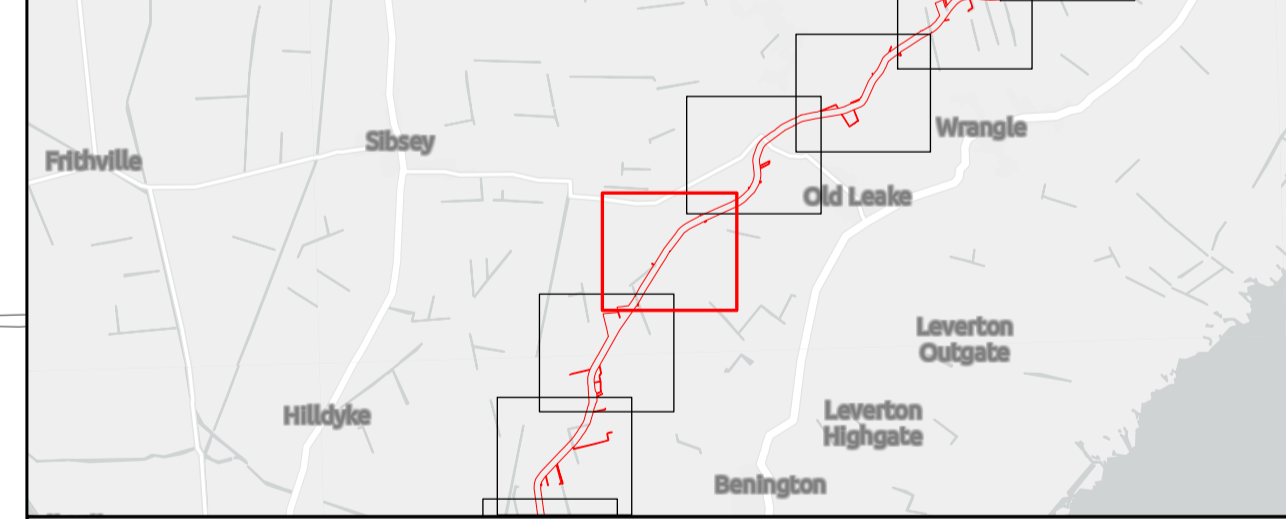
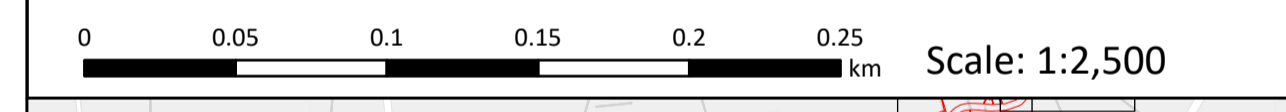
- Legend**
- Order Limits
 - Ordinary Watercourse Crossing (WX)
 - Internal Drainage Board Asset Crossing (IDBX)
 - Overhead Utilities Crossing (OUX)
 - Main Road Crossing (RX)
 - Underground Utilities Crossing (UUX)
 - Sheet Extent

Note:
 The Project notes that planning application H16-0293-15 is for a second pipeline in the vicinity of Crossing IDs UUX-261 and UUX-262 and understand that this pipeline was installed and is operational however the utility data procured only shows a single asset in the vicinity. The Applicant will contact the asset owners to seek confirmation and if necessary obtain as built plans.

Source:
 Contains Esri Community Maps Contributors, Esri UK, Esri, TomTom, Garmin, Foursquare, GeoTechnologies, Inc, METI/NASA, USGS, Esri UK, Esri, TomTom, Garmin, Foursquare, GeoTechnologies, Inc, METI/NASA, USGS.
 Based upon the Ordnance Survey Map with the sanction of the controller of HM Stationery Office. Crown Copyright Reserved. © OS Licence No. 0100031673

Notes:	Status: Application issue
---------------	-------------------------------------

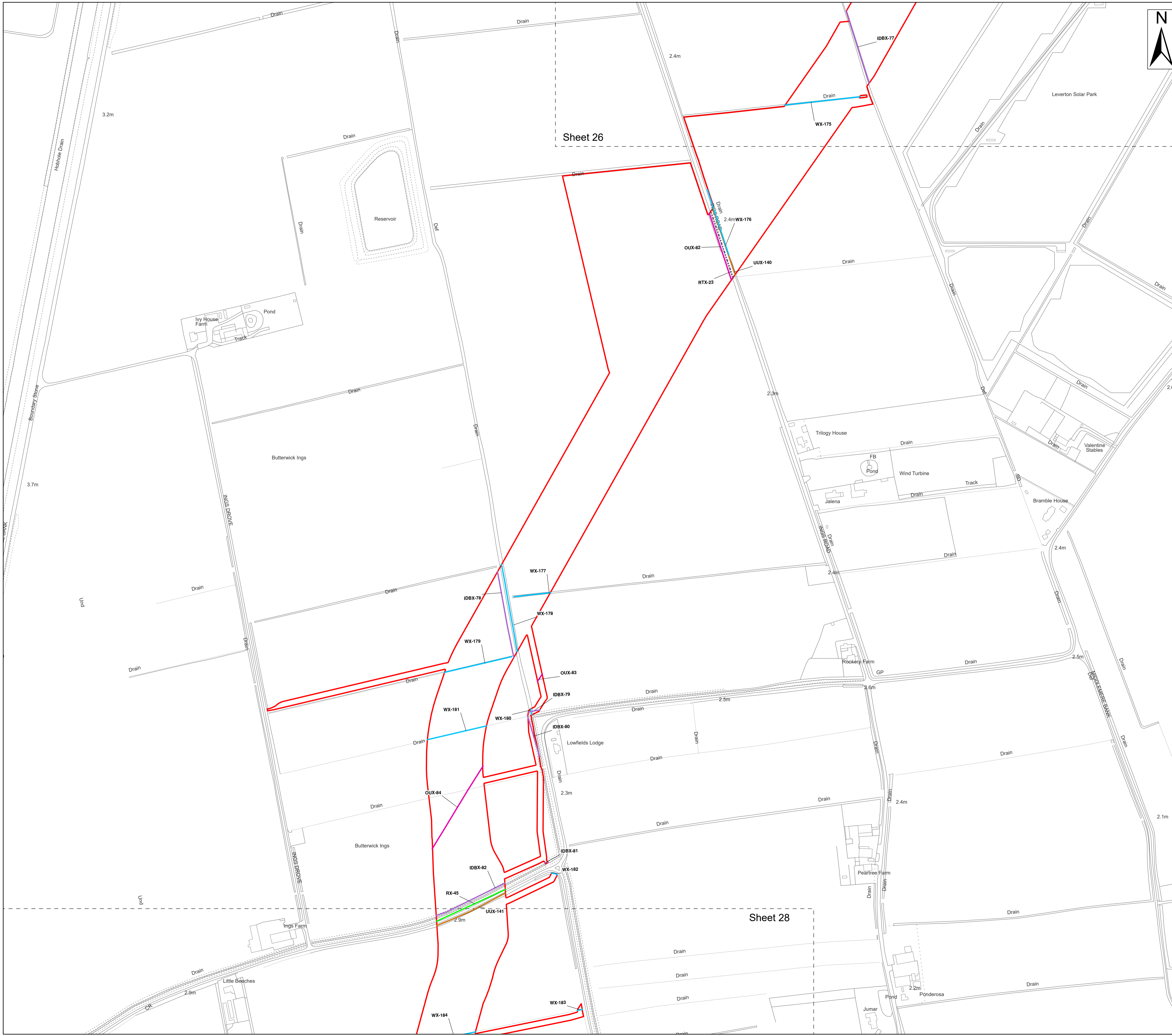
Onshore Coordinate System
 Datum: OSGB 1936
 Spheroid: Airy 1830
 Projection: British National Grid
 Central Meridian: 2 W
 Vertical Reference: Newlyn



Outer Dowsing Offshore Wind 2.18 Onshore Crossing Plan DCO Application

Drawing No: PP1-ODOW-DEV-CS-PLN-0028			Drawing: 26 of 51			Page Size: A1		
Rev No.	Date	Description	Drawn	Checked	Approved			
1.0	14.03.2024	DCO Application Issue	SLR/ODOW	ODOW	ODOW			
2.0	30.08.2024	Response to Rule 17 Letter Dated 31.07.2024	SLR/ODOW	ODOW	ODOW			
3.0		Withdrawn	SLR/ODOW	ODOW	ODOW			
4.0	27.11.2024	Additional data October 2024	SLR/ODOW	ODOW	ODOW			

This document may only be used for the purpose for which it was commissioned and in accordance with the terms of engagement for that commission. Unauthorised use of this document in any form whatsoever is prohibited.



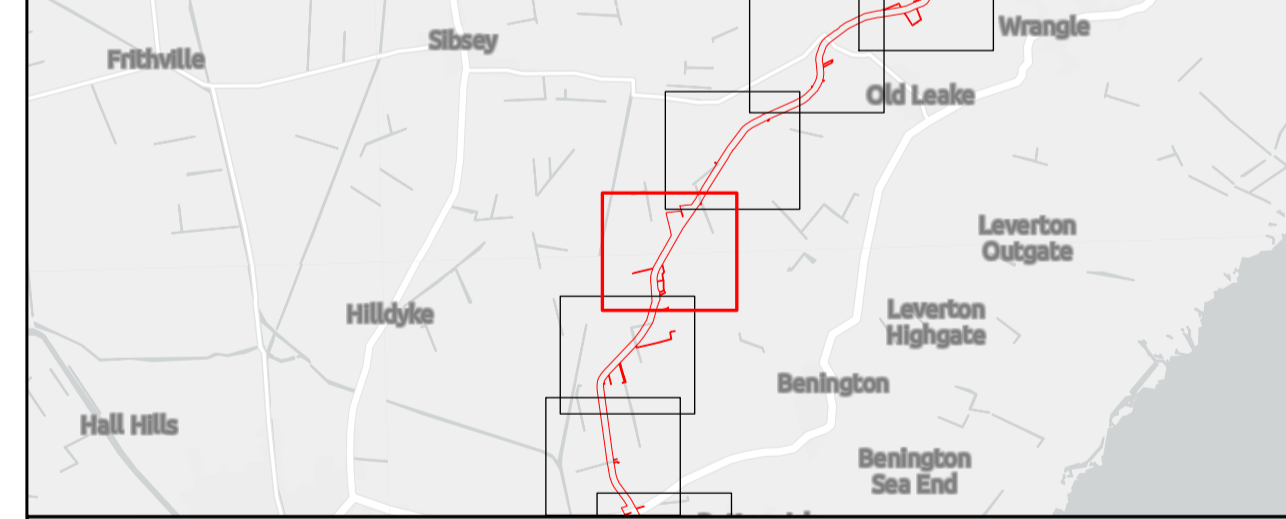
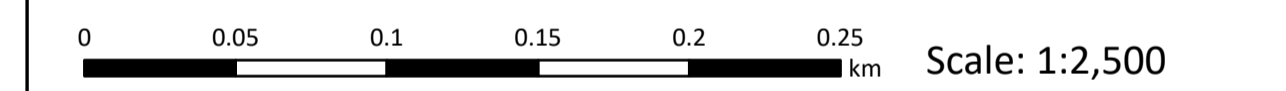
- Legend**
- Order Limits
 - Ordinary Watercourse Crossing (WX)
 - Internal Drainage Board Asset Crossing (IDBX)
 - - - Local Road or Access Track Crossing (RTX)
 - Overhead Utilities Crossing (OUX)
 - Main Road Crossing (RX)
 - Underground Utilities Crossing (UUX)
 - Sheet Extent

Note:
 The Project notes that planning application H16-0293-15 is for a second pipeline in the vicinity of Crossing IDs UUX-261 and UUX-262 and understand that this pipeline was installed and is operational however the utility data procured only shows a single asset in the vicinity. The Applicant will contact the asset owners to seek confirmation and if necessary obtain as built plans.

Source:
 Contains Esri Community Maps Contributors, Esri UK, Esri, TomTom, Garmin, Foursquare, GeoTechnologies, Inc, METI/NASA, USGS, Esri UK, Esri, TomTom, Garmin, Foursquare, GeoTechnologies, Inc, METI/NASA, USGS.
 Based upon the Ordnance Survey Map with the sanction of the controller of HM Stationery Office. Crown Copyright Reserved. © OS Licence No. 0100031673

Notes:	Status: Application issue
---------------	-------------------------------------

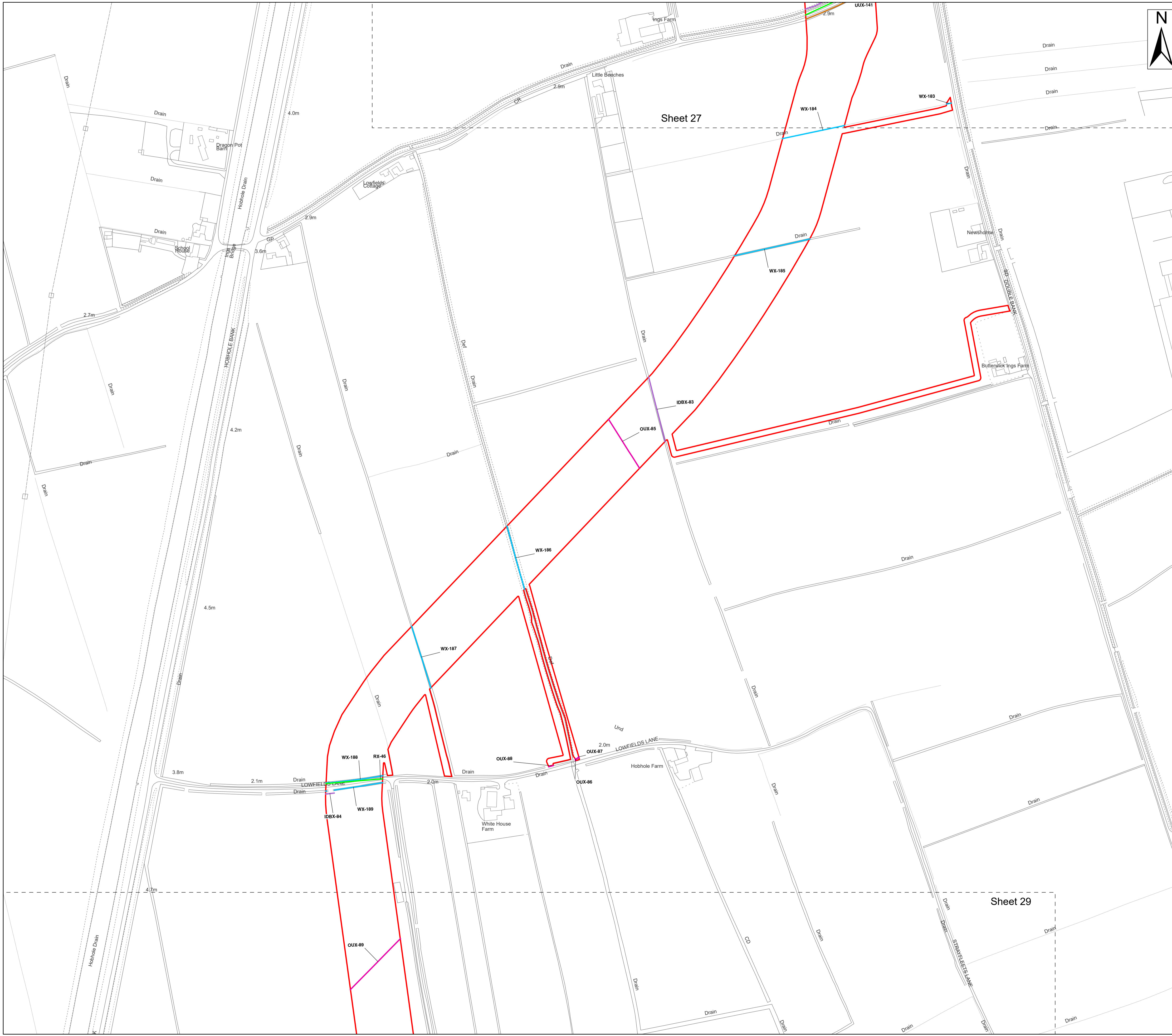
Onshore Coordinate System
 Datum: OSGB 1936
 Spheroid: Airy 1830
 Projection: British National Grid
 Central Meridian: 2 W
 Vertical Reference: Newlyn



Outer Dowsing Offshore Wind 2.18 Onshore Crossing Plan DCO Application

Drawing No: PP1-ODOW-DEV-CS-PLN-0028			Drawing: 27 of 51			Page Size: A1		
Rev No:	Date	Description	Drawn	Checked	Approved			
1.0	14.03.2024	DCO Application Issue	SLR/ODOW	ODOW	ODOW			
2.0	30.08.2024	Response to Rule 17 Letter Dated 31.07.2024	SLR/ODOW	ODOW	ODOW			
3.0		Withdrawn	SLR/ODOW	ODOW	ODOW			
4.0	27.11.2024	Additional data October 2024	SLR/ODOW	ODOW	ODOW			

This document may only be used for the purpose for which it was commissioned and in accordance with the terms of engagement for that commission. Unauthorised use of this document in any form whatsoever is prohibited.



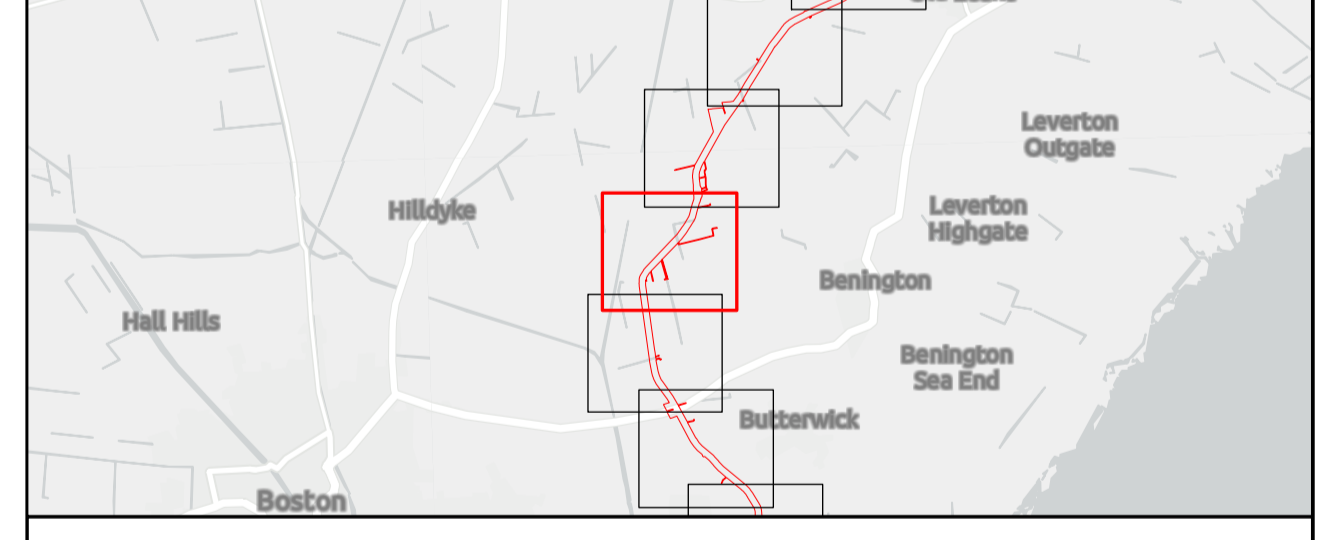
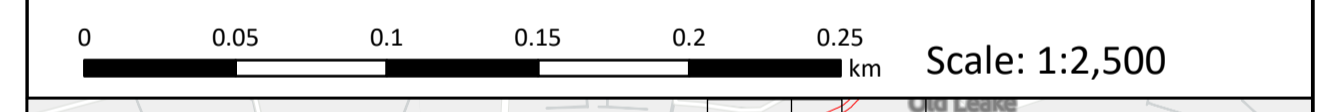
- Legend**
- Order Limits
 - Ordinary Watercourse Crossing (WX)
 - Internal Drainage Board Asset Crossing (IDBX)
 - Overhead Utilities Crossing (OUX)
 - Main Road Crossing (RX)
 - Underground Utilities Crossing (UUX)
 - Sheet Extent

Note:
 The Project notes that planning application H16-0293-15 is for a second pipeline in the vicinity of Crossing IDs UUX-261 and UUX-262 and understand that this pipeline was installed and is operational however the utility data procured only shows a single asset in the vicinity. The Applicant will contact the asset owners to seek confirmation and if necessary obtain as built plans.

Source:
 Contains Esri Community Maps Contributors, Esri UK, Esri, TomTom, Garmin, Foursquare, GeoTechnologies, Inc, METI/NASA, USGS, Esri UK, Esri, TomTom, Garmin, Foursquare, GeoTechnologies, Inc, METI/NASA, USGS.
 Based upon the Ordnance Survey Map with the sanction of the controller of HM Stationery Office. Crown Copyright Reserved. © OS Licence No. 0100031673

Notes:	Status: Application issue
---------------	-------------------------------------

Onshore Coordinate System
 Datum: OSGB 1936
 Spheroid: Airy 1830
 Projection: British National Grid
 Central Meridian: 2 W
 Vertical Reference: Newlyn


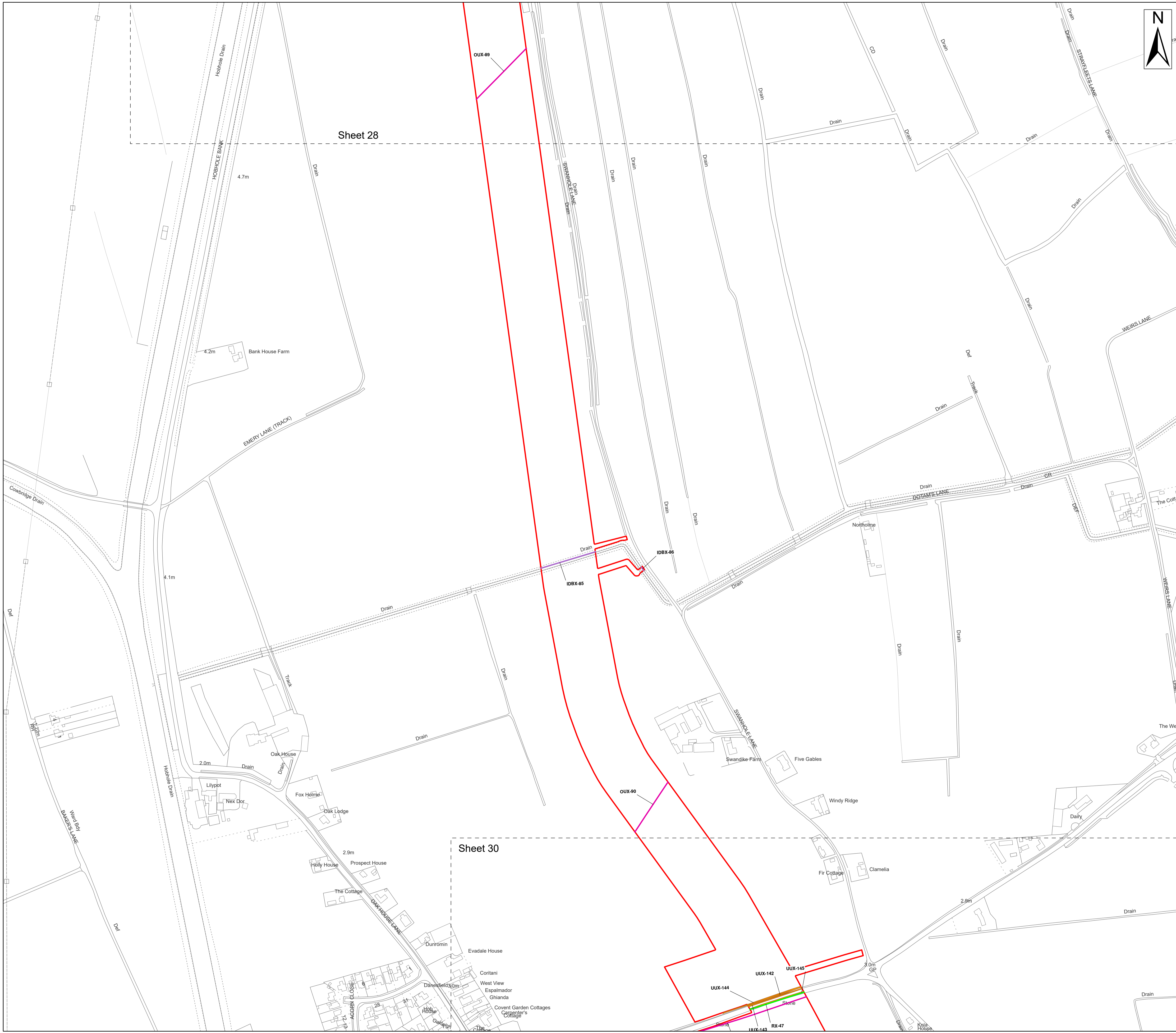


Outer Dowsing Offshore Wind 2.18 Onshore Crossing Plan DCO Application

Drawing No: PP1-ODOW-DEV-CS-PLN-0028

Drawing: 28 of 51			Page Size: A1		
Rev No:	Date	Description	Drawn	Checked	Approved
1.0	14.03.2024	DCO Application Issue	SLR/ODOW	ODOW	ODOW
2.0	30.08.2024	Response to Rule 17 Letter Dated 31.07.2024	SLR/ODOW	ODOW	ODOW
3.0		Withdrawn	SLR/ODOW	ODOW	ODOW
4.0	27.11.2024	Additional data October 2024	SLR/ODOW	ODOW	ODOW

This document may only be used for the purpose for which it was commissioned and in accordance with the terms of engagement for that commission. Unauthorised use of this document in any form whatsoever is prohibited.



Legend

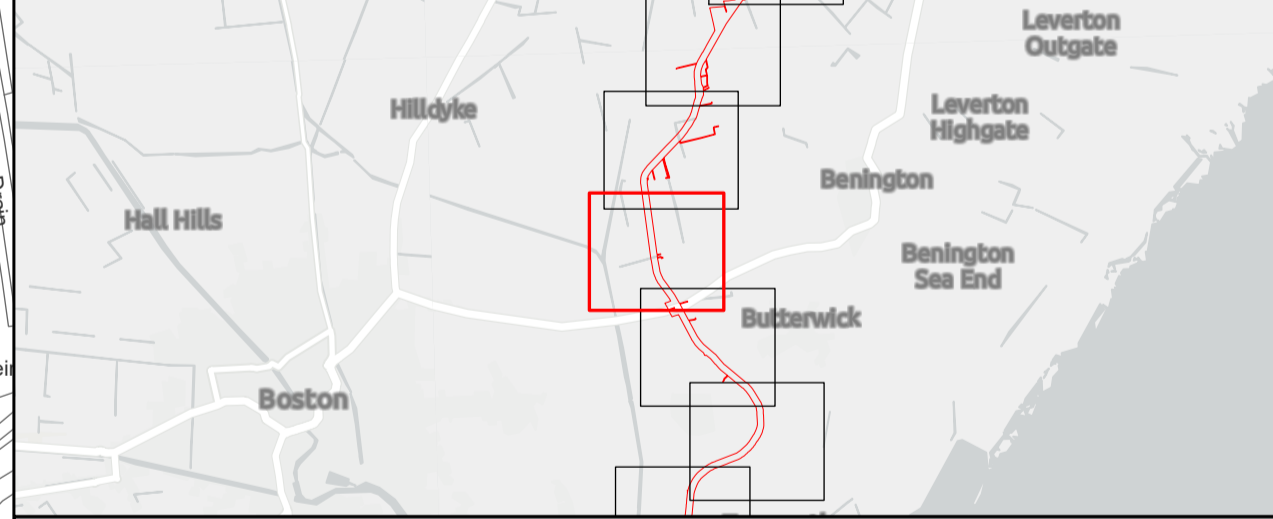
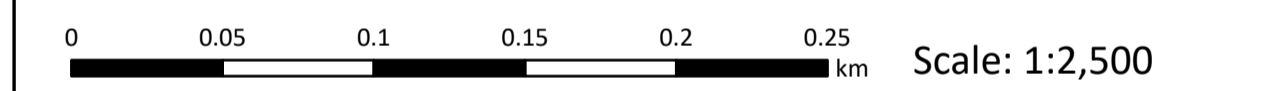
- Order Limits
- Internal Drainage Board Asset Crossing (IDBX)
- Overhead Utilities Crossing (OUX)
- Main Road Crossing (RX)
- Underground Utilities Crossing (UUX)
- Sheet Extent

Note:
 The Project notes that planning application H16-0293-15 is for a second pipeline in the vicinity of Crossing IDs UUX-261 and UUX-262 and understand that this pipeline was installed and is operational however the utility data procured only shows a single asset in the vicinity. The Applicant will contact the asset owners to seek confirmation and if necessary obtain as built plans.

Source:
 Contains Esri Community Maps Contributors, Esri UK, Esri, TomTom, Garmin, Foursquare, GeoTechnologies, Inc, METI/NASA, USGS, Esri UK, Esri, TomTom, Garmin, Foursquare, GeoTechnologies, Inc, METI/NASA, USGS.
 Based upon the Ordnance Survey Map with the sanction of the controller of HM Stationery Office. Crown Copyright Reserved. © OS Licence No. 0100031673

Notes:	Status: Application issue
---------------	-------------------------------------

Onshore Coordinate System
 Datum: OSGB 1936
 Spheroid: Airy 1830
 Projection: British National Grid
 Central Meridian: 2 W
 Vertical Reference: Newlyn

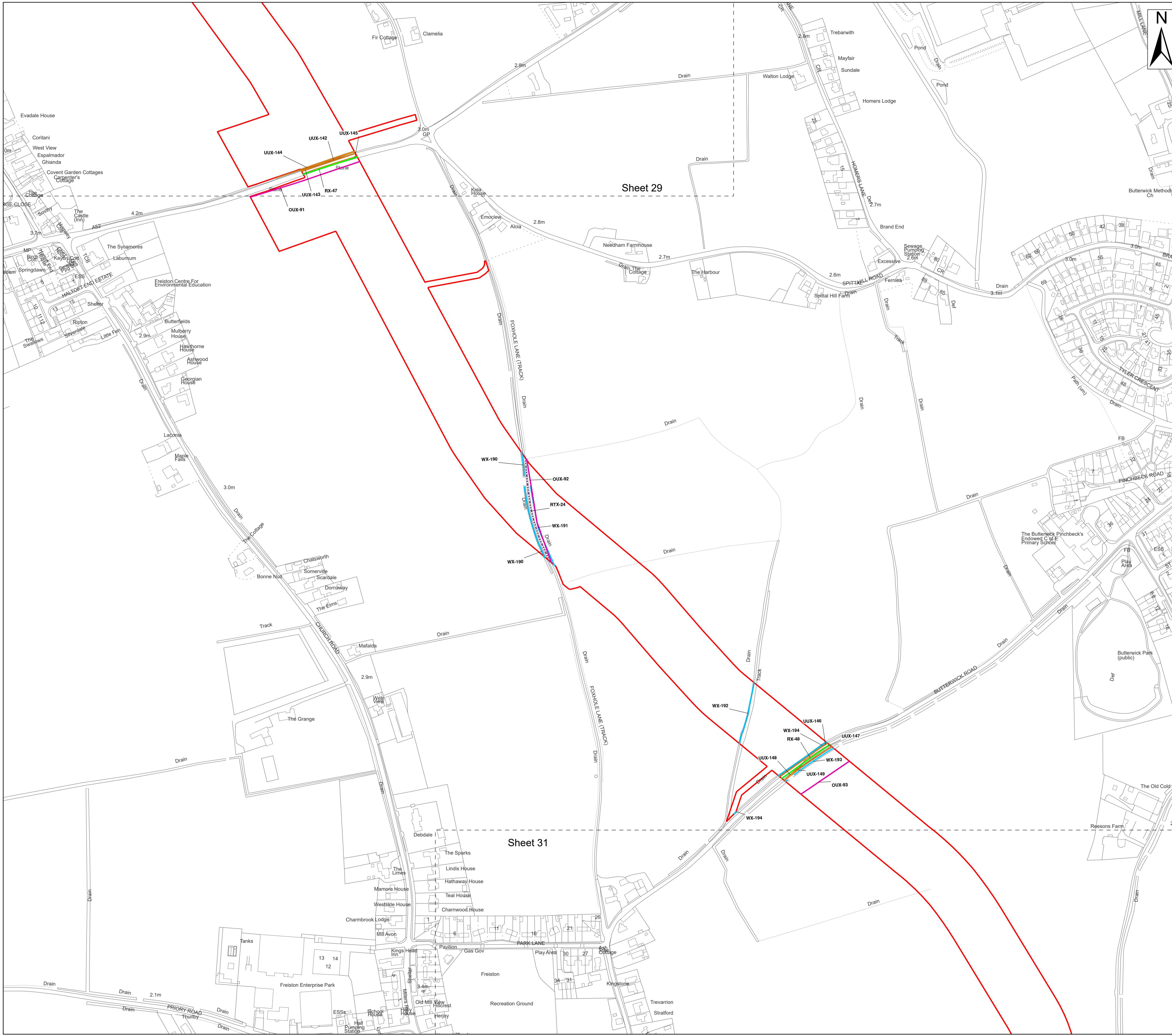


Outer Dowsing Offshore Wind 2.18 Onshore Crossing Plan DCO Application

Drawing No: PP1-ODOW-DEV-CS-PLN-0028

Drawing: 29 of 51			Page Size: A1		
Rev No:	Date	Description	Drawn	Checked	Approved
1.0	14.03.2024	DCO Application Issue	SLR/ODOW	ODOW	ODOW
2.0	30.08.2024	Response to Rule 17 Letter Dated 31.07.2024	SLR/ODOW	ODOW	ODOW
3.0		Withdrawn	SLR/ODOW	ODOW	ODOW
4.0	27.11.2024	Additional data October 2024	SLR/ODOW	ODOW	ODOW

This document may only be used for the purpose for which it was commissioned and in accordance with the terms of engagement for that commission. Unauthorised use of this document in any form whatsoever is prohibited.



Legend

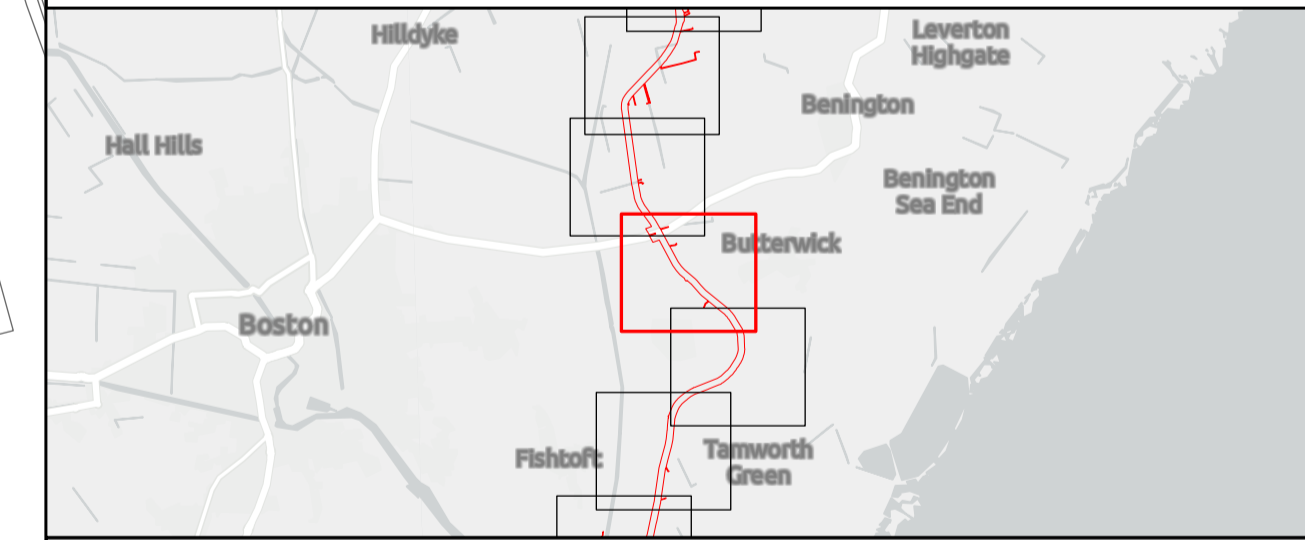
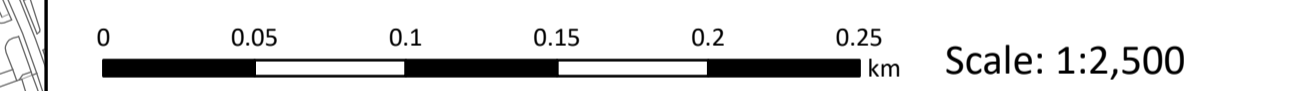
- Order Limits
- Ordinary Watercourse Crossing (WX)
- Local Road or Access Track Crossing (RTX)
- Overhead Utilities Crossing (OUX)
- Main Road Crossing (RX)
- Underground Utilities Crossing (UUX)
- Sheet Extent

Note:
 The Project notes that planning application H16-0293-15 is for a second pipeline in the vicinity of Crossing IDs UUX-261 and UUX-262 and understand that this pipeline was installed and is operational however the utility data procured only shows a single asset in the vicinity. The Applicant will contact the asset owners to seek confirmation and if necessary obtain as built plans.

Source:
 Contains Esri Community Maps Contributors, Esri UK, Esri, TomTom, Garmin, Foursquare, GeoTechnologies, Inc, METI/NASA, USGS, Esri UK, Esri, TomTom, Garmin, Foursquare, GeoTechnologies, Inc, METI/NASA, USGS.
 Based upon the Ordnance Survey Map with the sanction of the controller of HM Stationery Office. Crown Copyright Reserved. © OS Licence No. 0100031673

Notes:	Status: Application issue
---------------	-------------------------------------

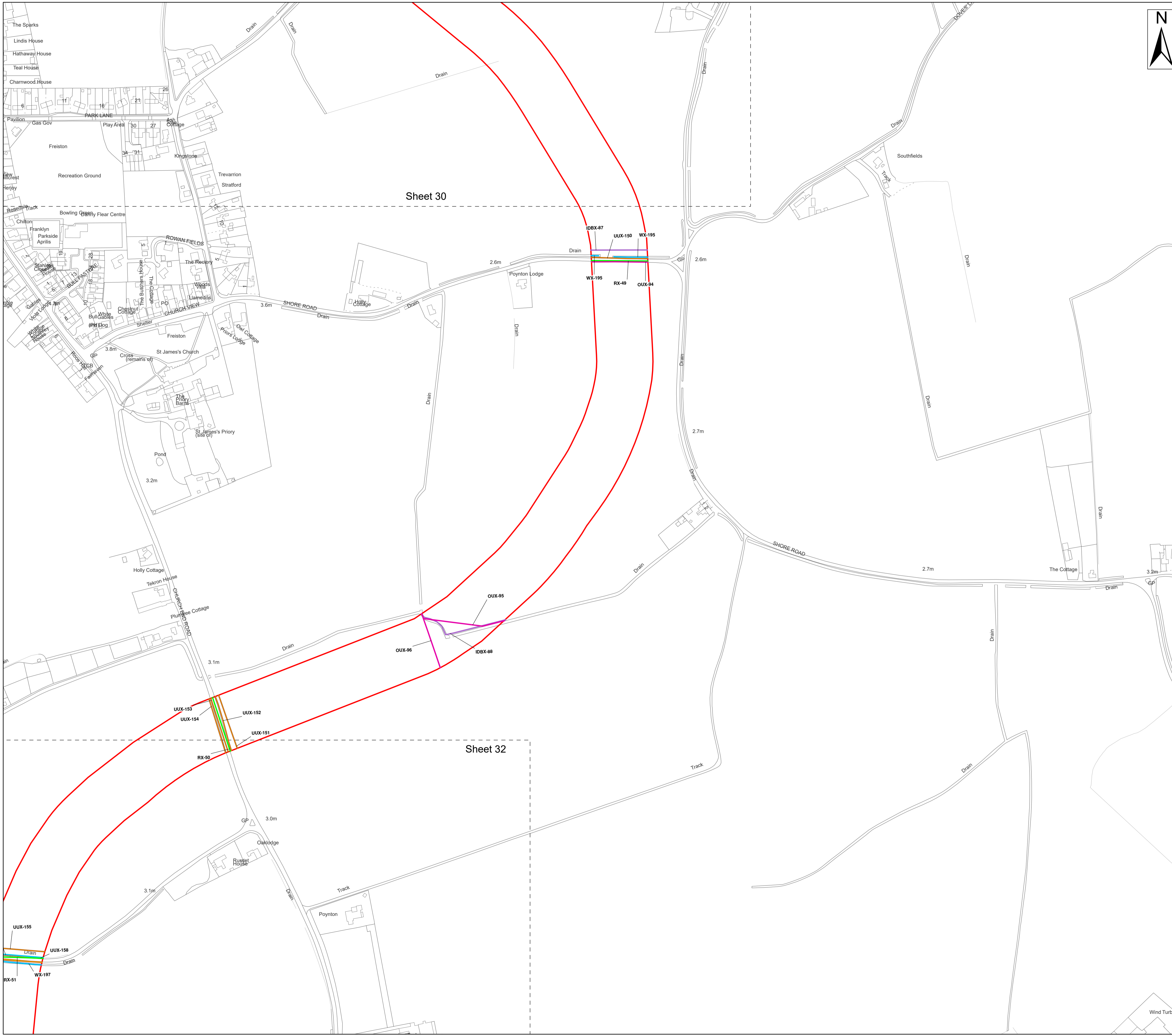
Onshore Coordinate System
 Datum: OSGB 1936
 Spheroid: Airy 1830
 Projection: British National Grid
 Central Meridian: 2 W
 Vertical Reference: Newlyn



Outer Dowsing Offshore Wind 2.18 Onshore Crossing Plan DCO Application

Drawing No: PP1-ODOW-DEV-CS-PLN-0028					
Drawing: 30 of 51				Page Size: A1	
Rev No:	Date	Description	Drawn	Checked	Approved
1.0	14.03.2024	DCO Application Issue	SLR/ODOW	ODOW	ODOW
2.0	30.08.2024	Response to Rule 17 Letter Dated 31.07.2024	SLR/ODOW	ODOW	ODOW
3.0		Withdrawn	SLR/ODOW	ODOW	ODOW
4.0	27.11.2024	Additional data October 2024	SLR/ODOW	ODOW	ODOW

This document may only be used for the purpose for which it was commissioned and in accordance with the terms of engagement for that commission. Unauthorised use of this document in any form whatsoever is prohibited.



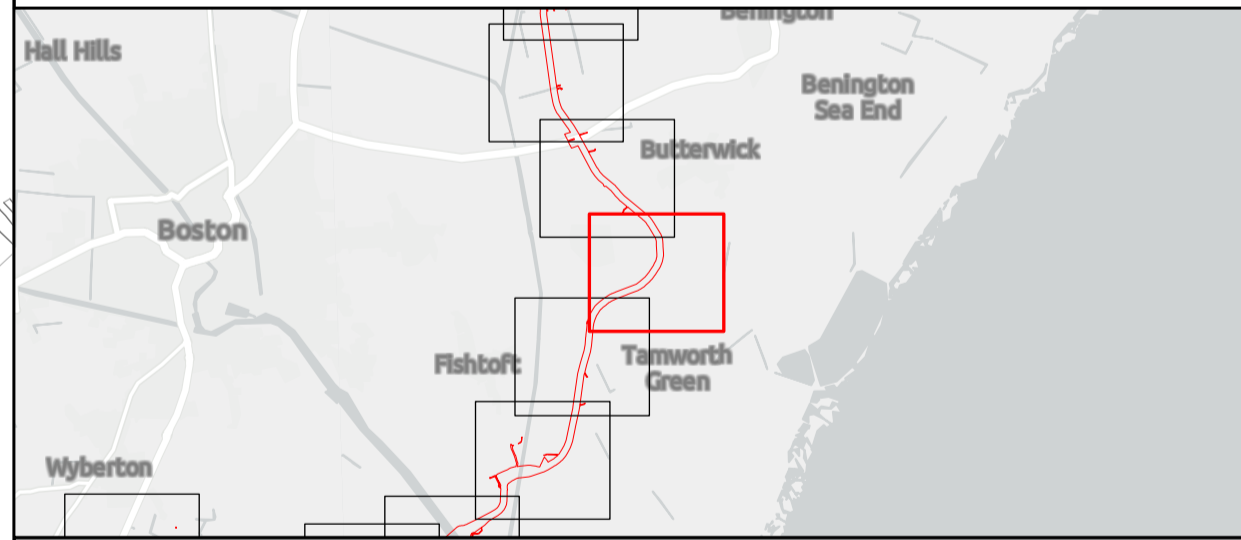
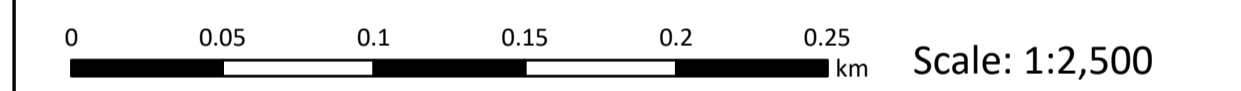
- Legend**
- Order Limits
 - Ordinary Watercourse Crossing (WX)
 - Internal Drainage Board Asset Crossing (IDBX)
 - Overhead Utilities Crossing (OUX)
 - Main Road Crossing (RX)
 - Underground Utilities Crossing (UUX)
 - Sheet Extent

Note:
 The Project notes that planning application H16-0293-15 is for a second pipeline in the vicinity of Crossing IDs UUX-261 and UUX-262 and understand that this pipeline was installed and is operational however the utility data procured only shows a single asset in the vicinity. The Applicant will contact the asset owners to seek confirmation and if necessary obtain as built plans.

Source:
 Contains Esri Community Maps Contributors, Esri UK, Esri, TomTom, Garmin, Foursquare, GeoTechnologies, Inc, METI/NASA, USGS, Esri UK, Esri, TomTom, Garmin, Foursquare, GeoTechnologies, Inc, METI/NASA, USGS.
 Based upon the Ordnance Survey Map with the sanction of the controller of HM Stationery Office. Crown Copyright Reserved. © OS Licence No. 0100031673

Notes:	Status: Application issue
---------------	-------------------------------------

Onshore Coordinate System
 Datum: OSGB 1936
 Spheroid: Airy 1830
 Projection: British National Grid
 Central Meridian: 2 W
 Vertical Reference: Newlyn



Outer Dowsing Offshore Wind 2.18 Onshore Crossing Plan DCO Application

Drawing No: PP1-ODOW-DEV-CS-PLN-0028

Drawing: 31 of 51			Page Size: A1		
Rev No:	Date	Description	Drawn	Checked	Approved
1.0	14.03.2024	DCO Application Issue	SLR/ODOW	ODOW	ODOW
2.0	30.08.2024	Response to Rule 17 Letter Dated 31.07.2024	SLR/ODOW	ODOW	ODOW
3.0		Withdrawn	SLR/ODOW	ODOW	ODOW
4.0	27.11.2024	Additional data October 2024	SLR/ODOW	ODOW	ODOW

This document may only be used for the purpose for which it was commissioned and in accordance with the terms of engagement for that commission. Unauthorised use of this document in any form whatsoever is prohibited.



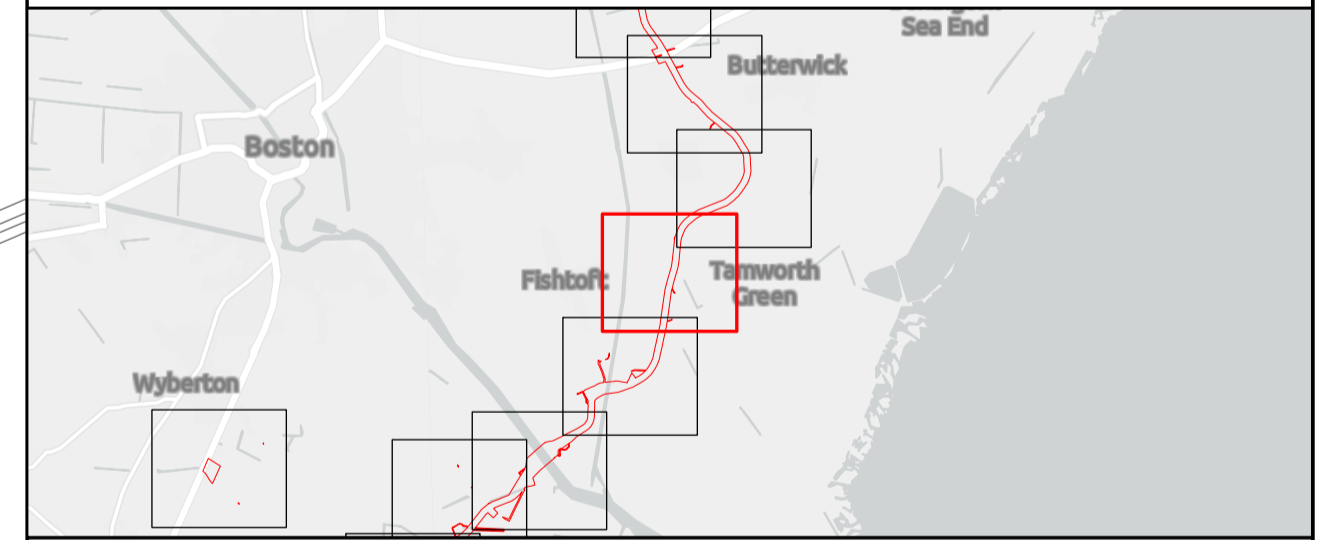
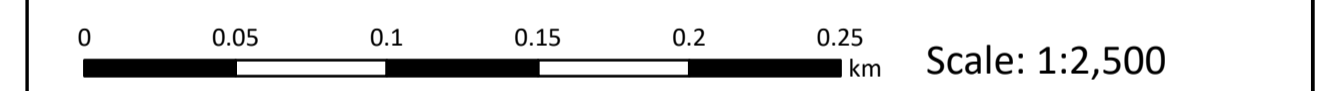
- Legend**
- Order Limits
 - Ordinary Watercourse Crossing (WX)
 - Internal Drainage Board Asset Crossing (IDBX)
 - Local Road or Access Track Crossing (RTX)
 - Main Road Crossing (RX)
 - Underground Utilities Crossing (UUX)
 - Sheet Extent

Note:
 The Project notes that planning application H16-0293-15 is for a second pipeline in the vicinity of Crossing IDs UUX-261 and UUX-262 and understand that this pipeline was installed and is operational however the utility data procured only shows a single asset in the vicinity. The Applicant will contact the asset owners to seek confirmation and if necessary obtain as built plans.

Source:
 Contains Esri Community Maps Contributors, Esri UK, Esri, TomTom, Garmin, Foursquare, GeoTechnologies, Inc, METI/NASA, USGS, Esri UK, Esri, TomTom, Garmin, Foursquare, GeoTechnologies, Inc, METI/NASA, USGS.
 Based upon the Ordnance Survey Map with the sanction of the controller of HM Stationery Office. Crown Copyright Reserved. © OS Licence No. 0100031673

Notes:	Status: Application issue
--------	---------------------------------

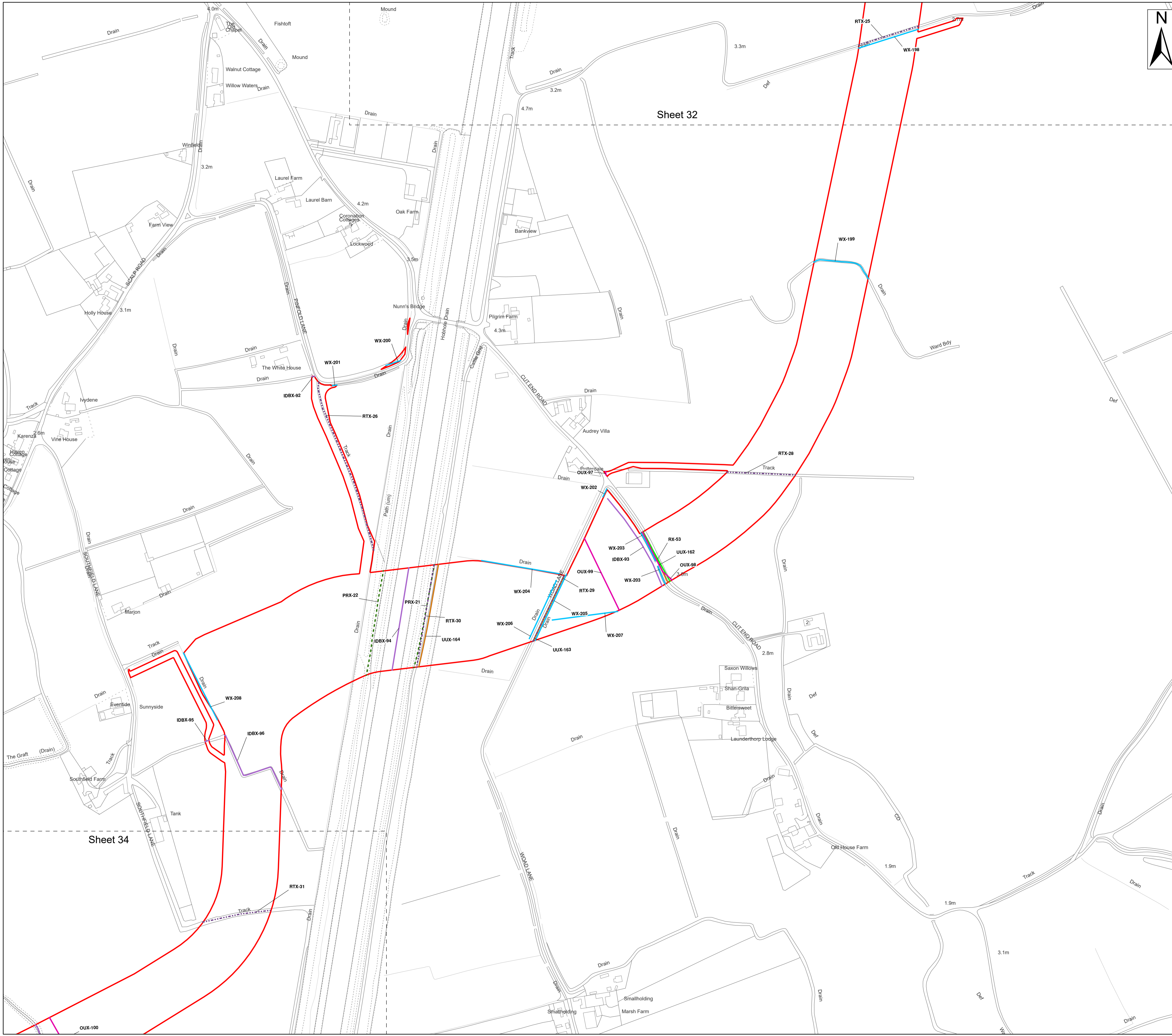
Onshore Coordinate System
 Datum: OSGB 1936
 Spheroid: Airy 1830
 Projection: British National Grid
 Central Meridian: 2 W
 Vertical Reference: Newlyn



Outer Dowsing Offshore Wind 2.18 Onshore Crossing Plan DCO Application

Drawing No: PP1-ODOW-DEV-CS-PLN-0028			Drawing: 32 of 51			Page Size: A1		
Rev No:	Date	Description	Drawn	Checked	Approved			
1.0	14.03.2024	DCO Application Issue	SLR/ODOW	ODOW	ODOW			
2.0	30.08.2024	Response to Rule 17 Letter Dated 31.07.2024	SLR/ODOW	ODOW	ODOW			
3.0		Withdrawn	SLR/ODOW	ODOW	ODOW			
4.0	27.11.2024	Additional data October 2024	SLR/ODOW	ODOW	ODOW			

This document may only be used for the purpose for which it was commissioned and in accordance with the terms of engagement for that commission. Unauthorised use of this document in any form whatsoever is prohibited.



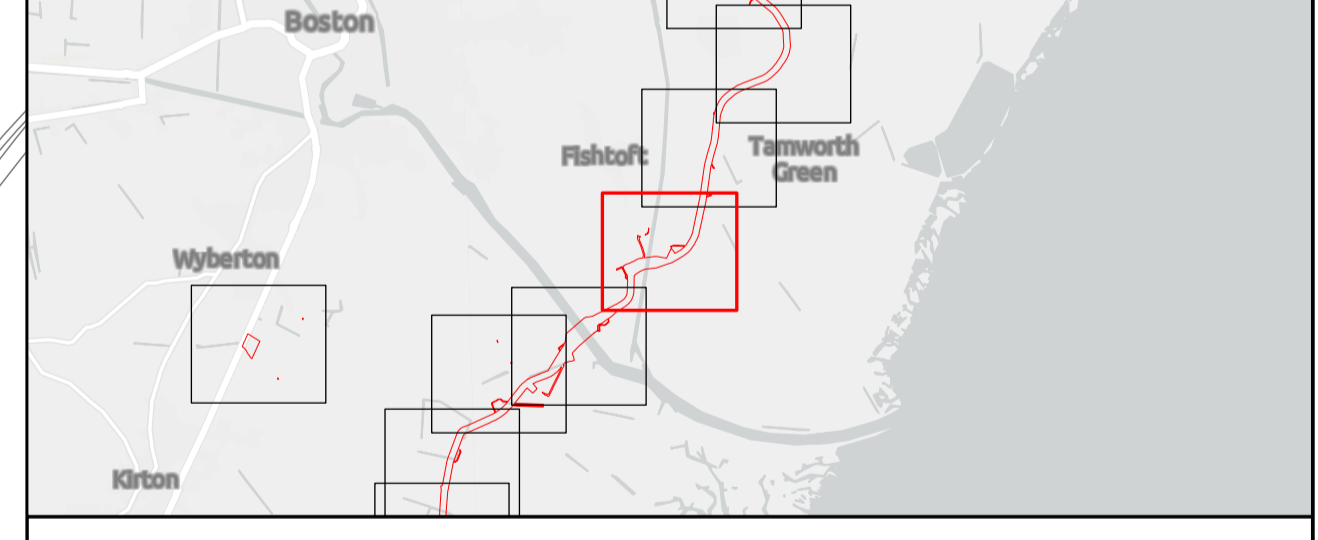
- Legend**
- Order Limits
 - Ordinary Watercourse Crossing (WX)
 - Internal Drainage Board Asset Crossing (IDBX)
 - Local Road or Access Track Crossing (RTX)
 - Overhead Utilities Crossing (OUX)
 - Public Right of Way Crossing (PRX)
 - Main Road Crossing (RX)
 - Underground Utilities Crossing (UUX)
 - Sheet Extent

Note:
 The Project notes that planning application H16-0293-15 is for a second pipeline in the vicinity of Crossing IDs UUX-261 and UUX-262 and understand that this pipeline was installed and is operational however the utility data procured only shows a single asset in the vicinity. The Applicant will contact the asset owners to seek confirmation and if necessary obtain as built plans.

Source:
 Contains Esri Community Maps Contributors, Esri UK, Esri, TomTom, Garmin, Foursquare, GeoTechnologies, Inc, METI/NASA, USGS, Esri UK, Esri, TomTom, Garmin, Foursquare, GeoTechnologies, Inc, METI/NASA, USGS.
 Based upon the Ordnance Survey Map with the sanction of the controller of HM Stationery Office. Crown Copyright Reserved. © OS Licence No. 0100031673

Notes:	Status: Application issue
---------------	-------------------------------------

Onshore Coordinate System
 Datum: OSGB 1936
 Spheroid: Airy 1830
 Projection: British National Grid
 Central Meridian: 2 W
 Vertical Reference: Newlyn

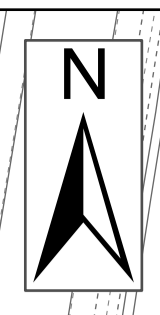
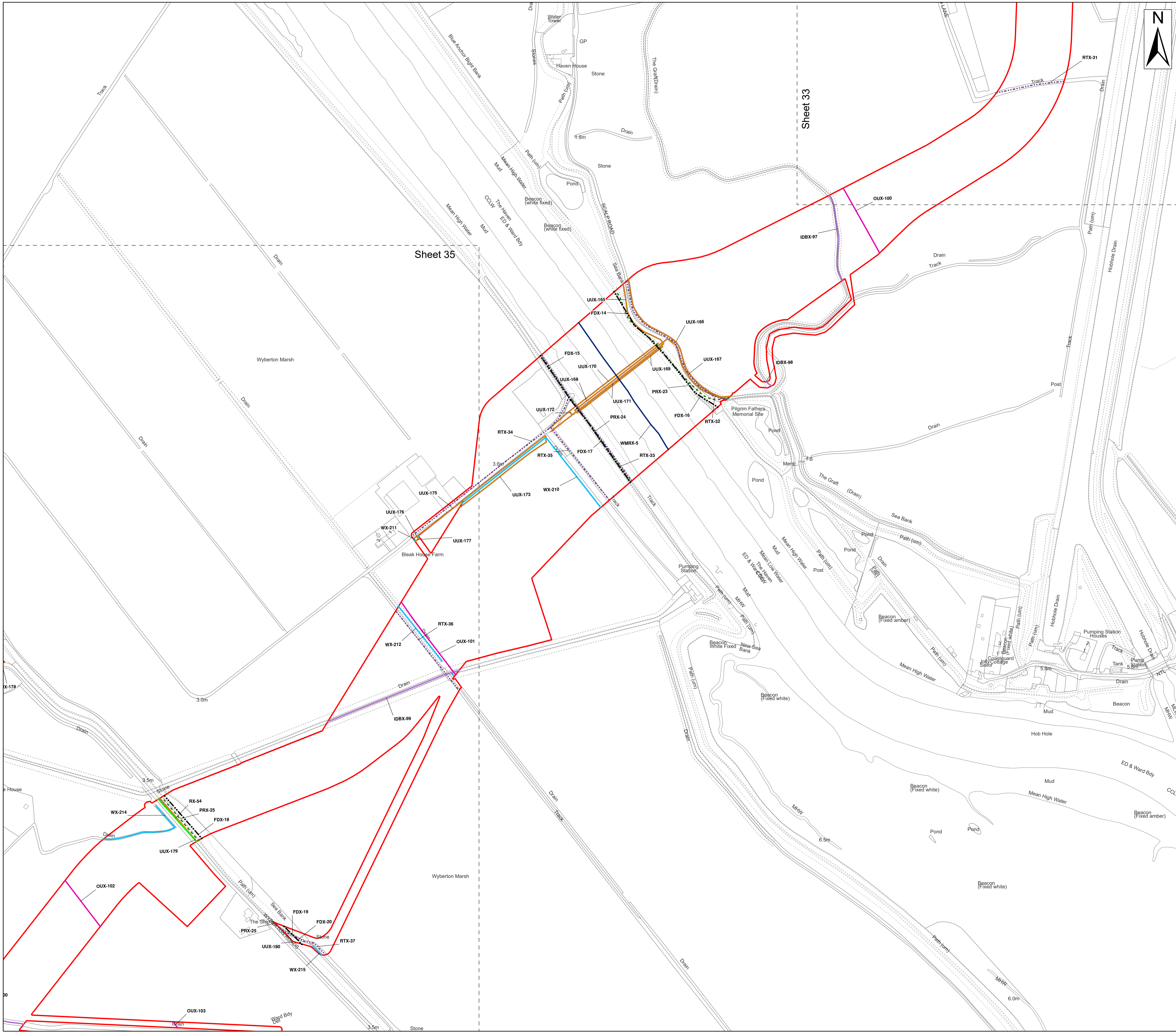


Outer Dowsing Offshore Wind 2.18 Onshore Crossing Plan DCO Application

Drawing No: PP1-ODOW-DEV-CS-PLN-0028

Drawing: 33 of 51			Page Size: A1		
Rev No:	Date	Description	Drawn	Checked	Approved
1.0	14.03.2024	DCO Application Issue	SLR/ODOW	ODOW	ODOW
2.0	30.08.2024	Response to Rule 17 Letter Dated 31.07.2024	SLR/ODOW	ODOW	ODOW
3.0		Withdrawn	SLR/ODOW	ODOW	ODOW
4.0	27.11.2024	Additional data October 2024	SLR/ODOW	ODOW	ODOW

This document may only be used for the purpose for which it was commissioned and in accordance with the terms of engagement for that commission. Unauthorised use of this document in any form whatsoever is prohibited.



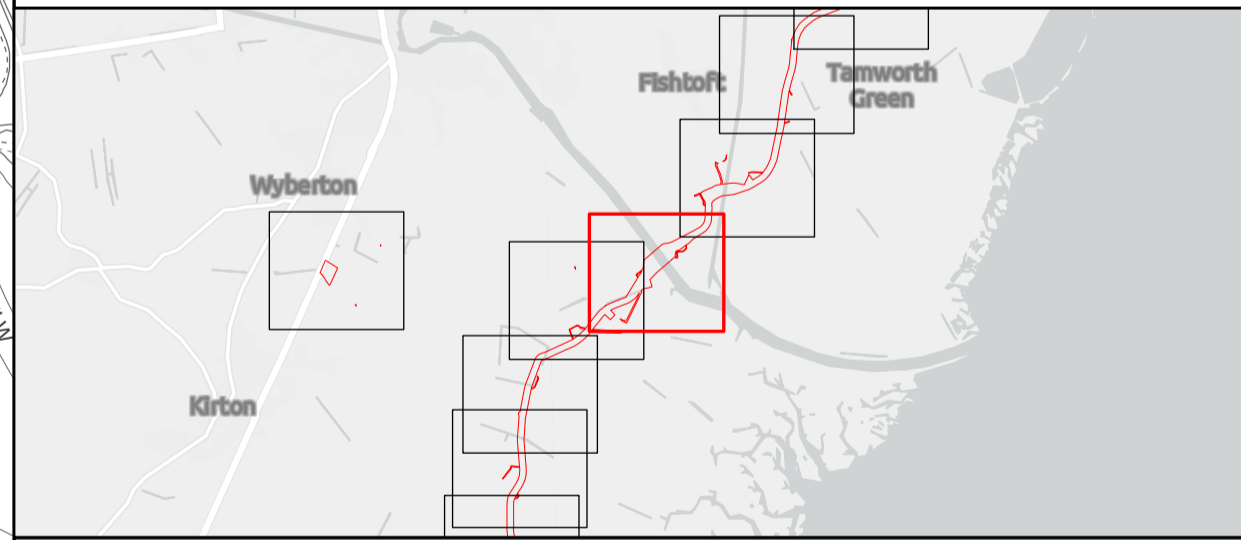
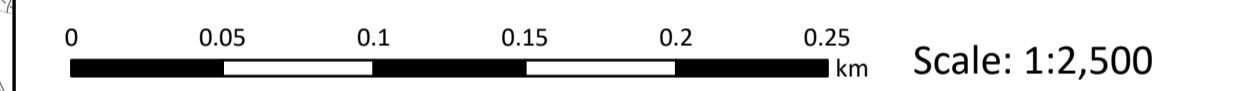
Legend	
[Red outline]	Order Limits
[Dashed line]	Environment Agency Flood Defence Crossing (FDX)
[Blue line]	Environment Agency Main River Crossing (WMRX)
[Cyan line]	Ordinary Watercourse Crossing (WX)
[Purple line]	Internal Drainage Board Asset Crossing (IDBX)
[Dotted line]	Local Road or Access Track Crossing (RTX)
[Pink line]	Overhead Utilities Crossing (OUX)
[Dashed line]	Public Right of Way Crossing (PRX)
[Green line]	Main Road Crossing (RX)
[Orange line]	Underground Utilities Crossing (UUX)
[Dashed box]	Sheet Extent

Note:
 The Project notes that planning application H16-0293-15 is for a second pipeline in the vicinity of Crossing IDs UUX-261 and UUX-262 and understand that this pipeline was installed and is operational however the utility data procured only shows a single asset in the vicinity. The Applicant will contact the asset owners to seek confirmation and if necessary obtain as built plans.

Source:
 Contains Esri Community Maps Contributors, Esri UK, Esri, TomTom, Garmin, Foursquare, GeoTechnologies, Inc, METI/NASA, USGS, Esri UK, Esri, TomTom, Garmin, Foursquare, GeoTechnologies, Inc, METI/NASA, USGS.
 Based upon the Ordnance Survey Map with the sanction of the controller of HM Stationery Office. Crown Copyright Reserved. © OS Licence No. 0100031673

Notes:	Status: Application issue
---------------	-------------------------------------

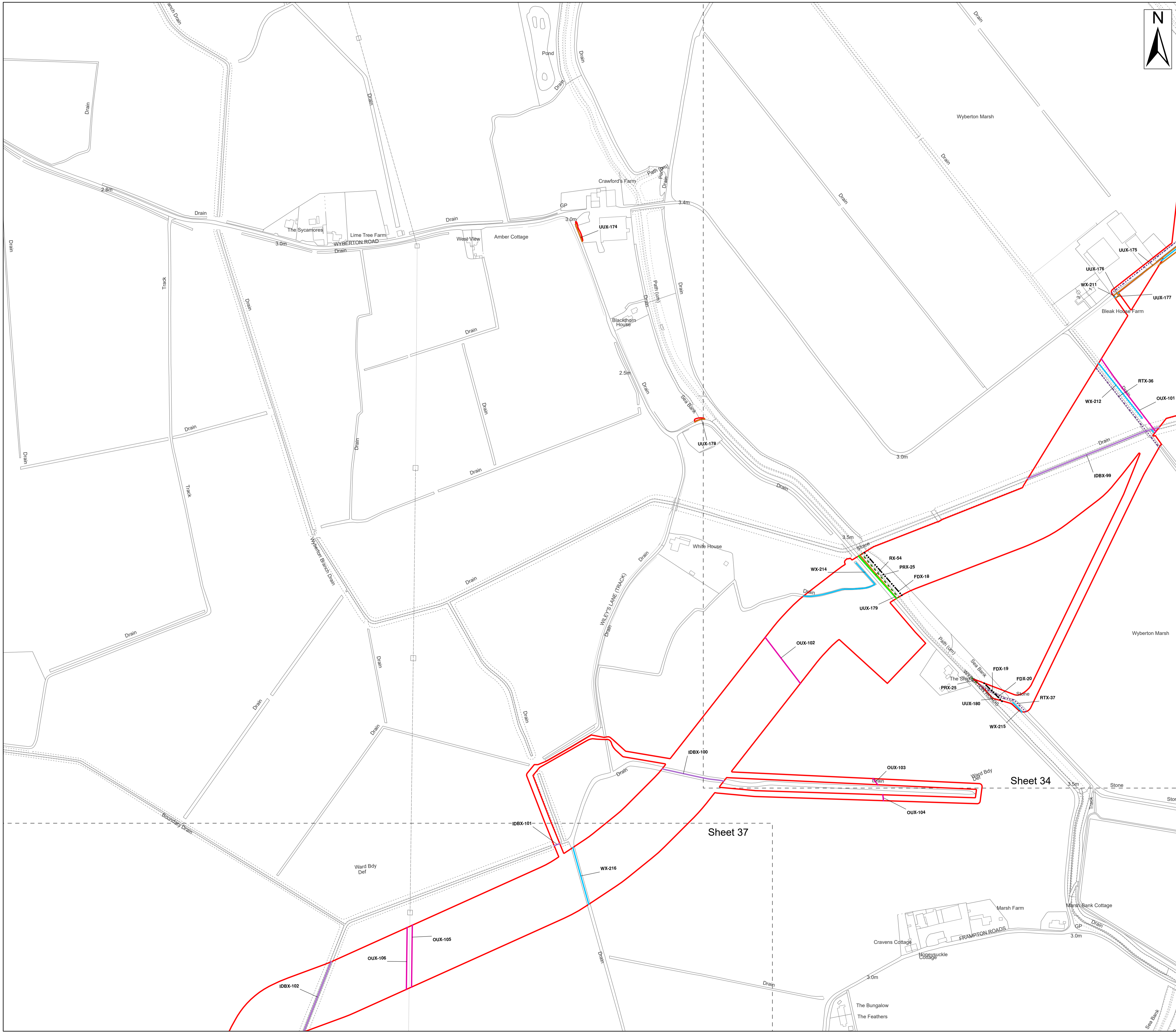
Onshore Coordinate System
 Datum: OSGB 1936
 Spheroid: Airy 1830
 Projection: British National Grid
 Central Meridian: 2 W
 Vertical Reference: Newlyn



Outer Dowsing Offshore Wind 2.18 Onshore Crossing Plan DCO Application

Drawing No: PP1-ODOW-DEV-CS-PLN-0028			Drawing: 34 of 51			Page Size: A1		
Rev No:	Date	Description	Drawn	Checked	Approved			
1.0	14.03.2024	DCO Application Issue	SLR/ODOW	ODOW	ODOW			
2.0	30.08.2024	Response to Rule 17 Letter Dated 31.07.2024	SLR/ODOW	ODOW	ODOW			
3.0		Withdrawn	SLR/ODOW	ODOW	ODOW			
4.0	27.11.2024	Additional data October 2024	SLR/ODOW	ODOW	ODOW			

This document may only be used for the purpose for which it was commissioned and in accordance with the terms of engagement for that commission. Unauthorised use of this document in any form whatsoever is prohibited.



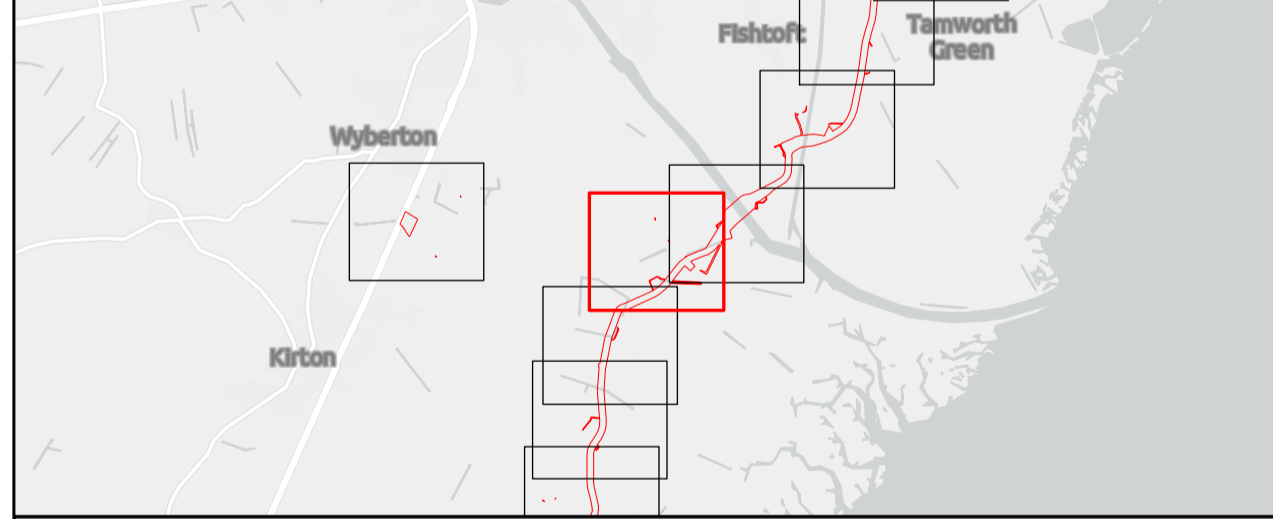
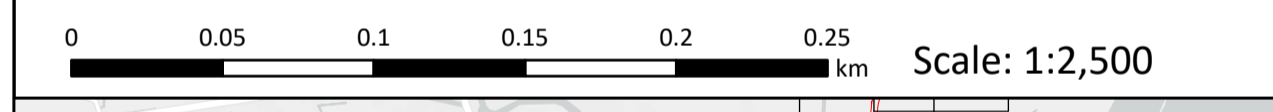
- Legend**
- Order Limits
 - Environment Agency Flood Defence Crossing (FDX)
 - Ordinary Watercourse Crossing (WX)
 - Internal Drainage Board Asset Crossing (IDBX)
 - Local Road or Access Track Crossing (RTX)
 - Overhead Utilities Crossing (OUX)
 - Public Right of Way Crossing (PRX)
 - Main Road Crossing (RX)
 - Underground Utilities Crossing (UUX)
 - Sheet Extent

Note:
 The Project notes that planning application H16-0293-15 is for a second pipeline in the vicinity of Crossing IDs UUX-261 and UUX-262 and understand that this pipeline was installed and is operational however the utility data procured only shows a single asset in the vicinity. The Applicant will contact the asset owners to seek confirmation and if necessary obtain as built plans.

Source:
 Contains Esri Community Maps Contributors, Esri UK, Esri, TomTom, Garmin, Foursquare, GeoTechnologies, Inc, METI/NASA, USGS, Esri UK, Esri, TomTom, Garmin, Foursquare, GeoTechnologies, Inc, METI/NASA, USGS.
 Based upon the Ordnance Survey Map with the sanction of the controller of HM Stationery Office. Crown Copyright Reserved. © OS Licence No. 0100031673

Notes:	Status: Application issue
---------------	-------------------------------------

Onshore Coordinate System
 Datum: OSGB 1936
 Spheroid: Airy 1830
 Projection: British National Grid
 Central Meridian: 2 W
 Vertical Reference: Newlyn



Outer Dowsing Offshore Wind 2.18 Onshore Crossing Plan DCO Application

Drawing No: PP1-ODOW-DEV-CS-PLN-0028			Drawing: 35 of 51			Page Size: A1		
Rev No:	Date	Description	Drawn	Checked	Approved			
1.0	14.03.2024	DCO Application Issue	SLR/ODOW	ODOW	ODOW			
2.0	30.08.2024	Response to Rule 17 Letter Dated 31.07.2024	SLR/ODOW	ODOW	ODOW			
3.0		Withdrawn	SLR/ODOW	ODOW	ODOW			
4.0	27.11.2024	Additional data October 2024	SLR/ODOW	ODOW	ODOW			

This document may only be used for the purpose for which it was commissioned and in accordance with the terms of engagement for that commission. Unauthorised use of this document in any form whatsoever is prohibited.



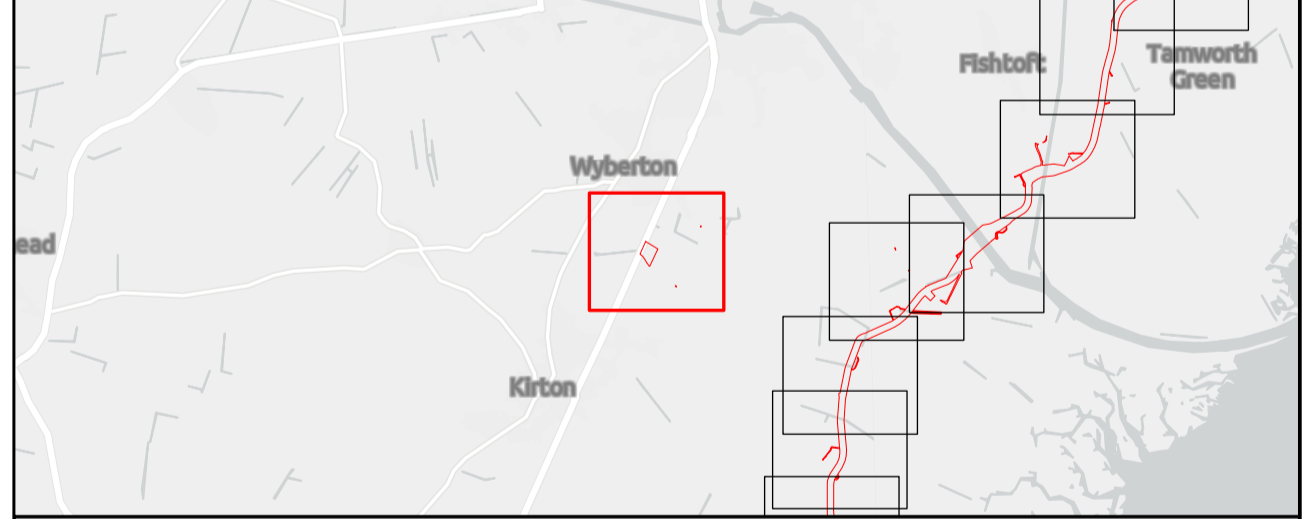
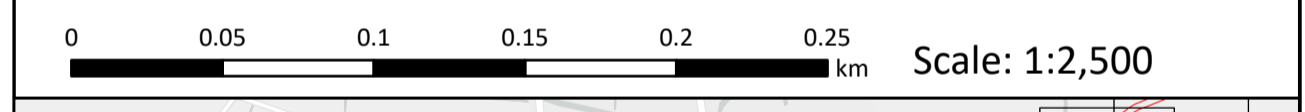
Legend
 Order Limits
 Ordinary Watercourse Crossing (WX)

Note:
 The Project notes that planning application H16-0293-15 is for a second pipeline in the vicinity of Crossing IDs UUX-261 and UUX-262 and understand that this pipeline was installed and is operational however the utility data procured only shows a single asset in the vicinity. The Applicant will contact the asset owners to seek confirmation and if necessary obtain as built plans.

Source:
 Contains Esri Community Maps Contributors, Esri UK, Esri, TomTom, Garmin, Foursquare, GeoTechnologies, Inc, METI/NASA, USGS, Esri UK, Esri, TomTom, Garmin, Foursquare, GeoTechnologies, Inc, METI/NASA, USGS.
 Based upon the Ordnance Survey Map with the sanction of the controller of HM Stationery Office. Crown Copyright Reserved. © OS Licence No. 0100031673

Notes:	Status: Application issue
--------	------------------------------

Onshore Coordinate System
 Datum: OSGB 1936
 Spheroid: Airy 1830
 Projection: British National Grid
 Central Meridian: 2 W
 Vertical Reference: Newlyn

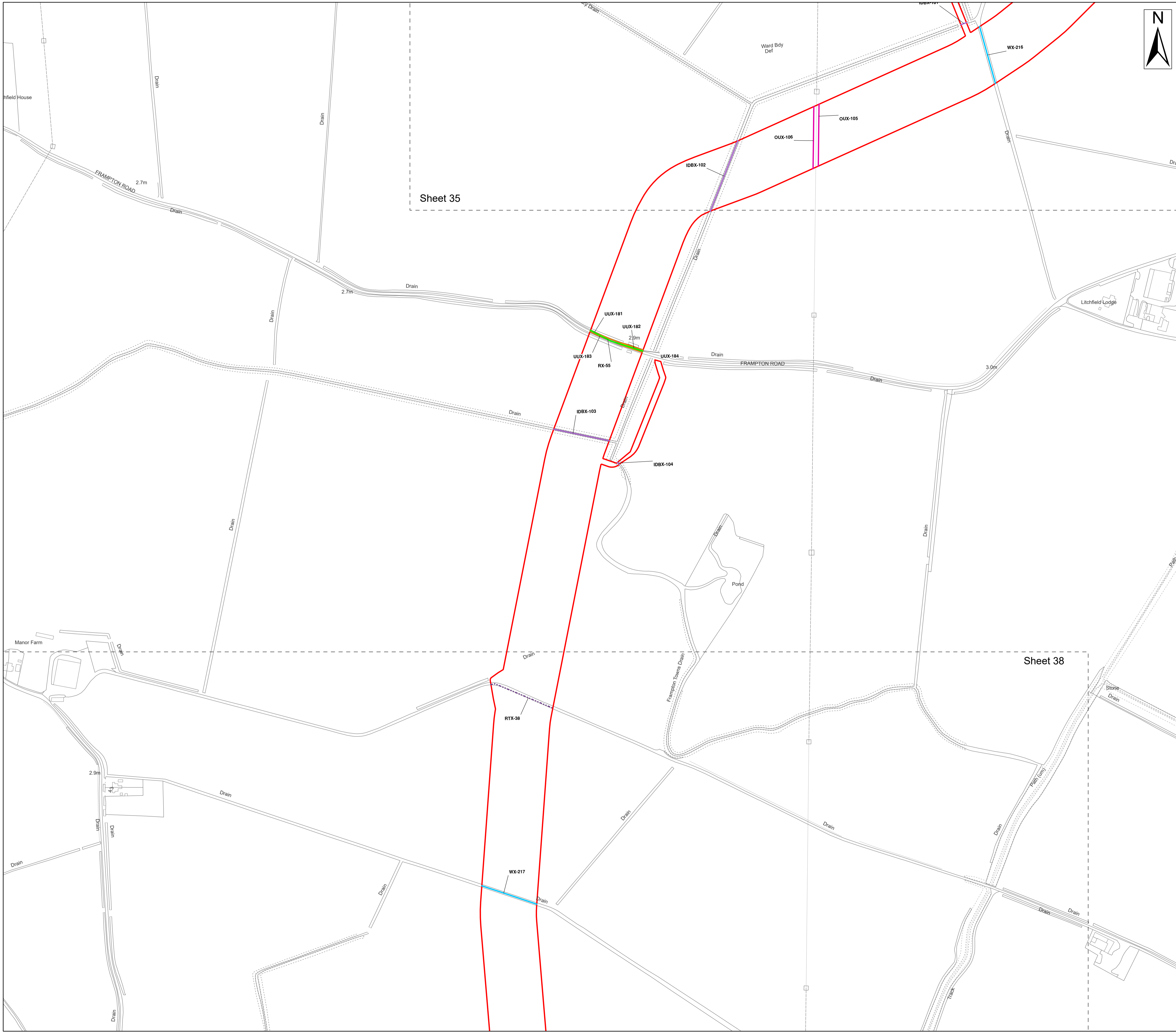


Outer Dowsing Offshore Wind 2.18 Onshore Crossing Plan DCO Application

Drawing No: PP1-ODOW-DEV-CS-PLN-0028

Drawing: 36 of 51			Page Size: A1		
Rev No:	Date	Description	Drawn	Checked	Approved
1.0	14.03.2024	DCO Application Issue	SLR/ODOW	ODOW	ODOW
2.0	30.08.2024	Response to Rule 17 Letter Dated 31.07.2024	SLR/ODOW	ODOW	ODOW
3.0		Withdrawn	SLR/ODOW	ODOW	ODOW
4.0	27.11.2024	Additional data October 2024	SLR/ODOW	ODOW	ODOW

This document may only be used for the purpose for which it was commissioned and in accordance with the terms of engagement for that commission. Unauthorised use of this document in any form whatsoever is prohibited.



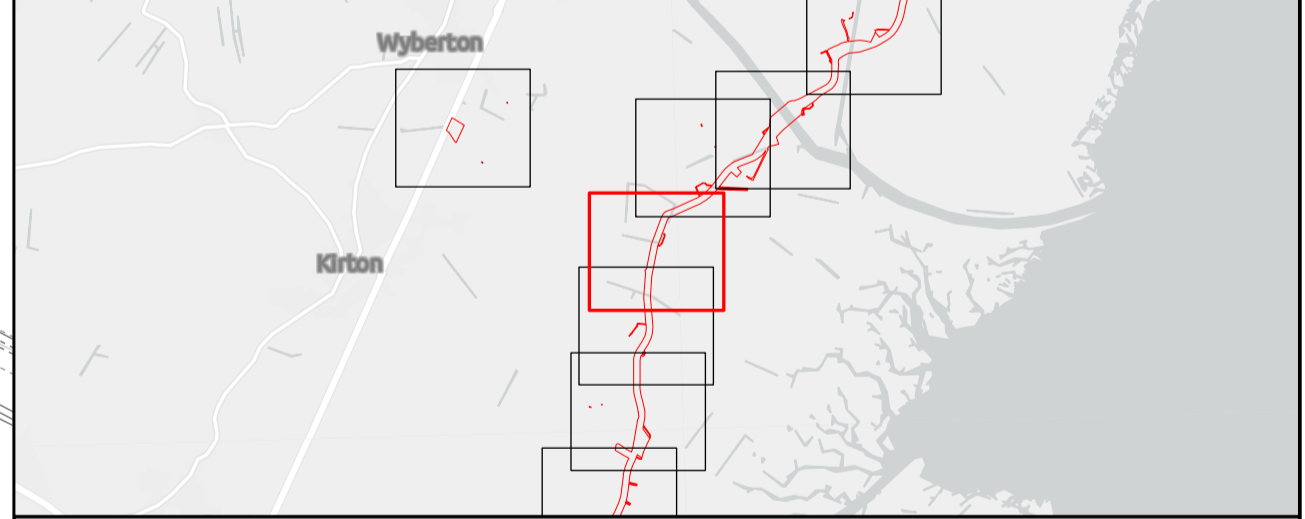
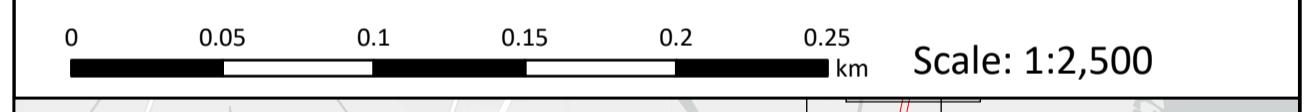
- Legend**
- Order Limits
 - Ordinary Watercourse Crossing (WX)
 - Internal Drainage Board Asset Crossing (IDBX)
 - Local Road or Access Track Crossing (RTX)
 - Overhead Utilities Crossing (OUX)
 - Main Road Crossing (RX)
 - Underground Utilities Crossing (UUX)
 - Sheet Extent

Note:
 The Project notes that planning application H16-0293-15 is for a second pipeline in the vicinity of Crossing IDs UUX-261 and UUX-262 and understand that this pipeline was installed and is operational however the utility data procured only shows a single asset in the vicinity. The Applicant will contact the asset owners to seek confirmation and if necessary obtain as built plans.

Source:
 Contains Esri Community Maps Contributors, Esri UK, Esri, TomTom, Garmin, Foursquare, GeoTechnologies, Inc, METI/NASA, USGS, Esri UK, Esri, TomTom, Garmin, Foursquare, GeoTechnologies, Inc, METI/NASA, USGS.
 Based upon the Ordnance Survey Map with the sanction of the controller of HM Stationery Office. Crown Copyright Reserved. © OS Licence No. 0100031673

Notes:	Status: Application issue
--------	---------------------------------

Onshore Coordinate System
 Datum: OSGB 1936
 Spheroid: Airy 1830
 Projection: British National Grid
 Central Meridian: 2 W
 Vertical Reference: Newlyn

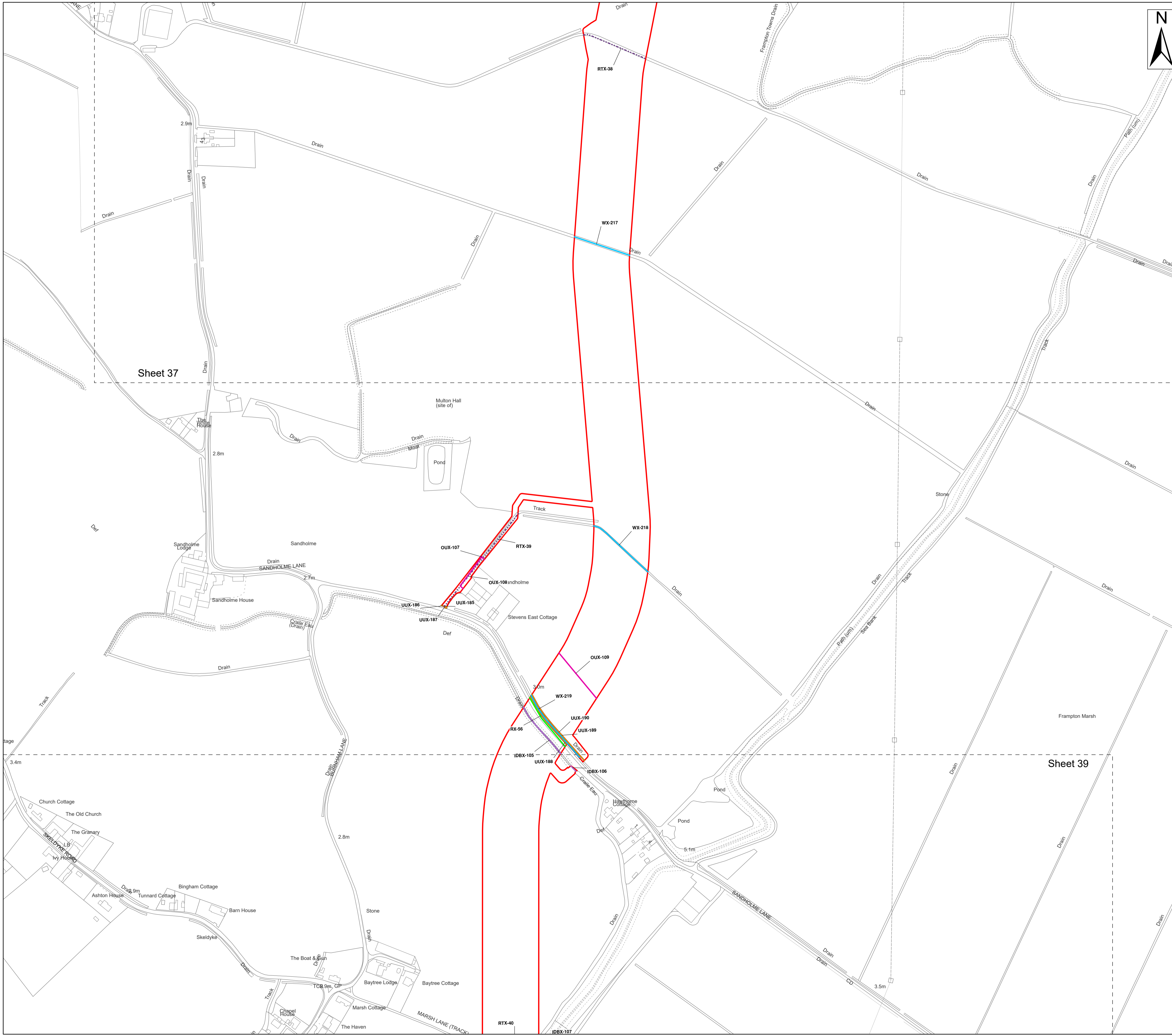


Outer Dowsing Offshore Wind 2.18 Onshore Crossing Plan DCO Application

Drawing No: PP1-ODOW-DEV-CS-PLN-0028

Drawing: 37 of 51			Page Size: A1		
Rev No:	Date	Description	Drawn	Checked	Approved
1.0	14.03.2024	DCO Application Issue	SLR/ODOW	ODOW	ODOW
2.0	30.08.2024	Response to Rule 17 Letter Dated 31.07.2024	SLR/ODOW	ODOW	ODOW
3.0		Withdrawn	SLR/ODOW	ODOW	ODOW
4.0	27.11.2024	Additional data October 2024	SLR/ODOW	ODOW	ODOW

This document may only be used for the purpose for which it was commissioned and in accordance with the terms of engagement for that commission. Unauthorised use of this document in any form whatsoever is prohibited.



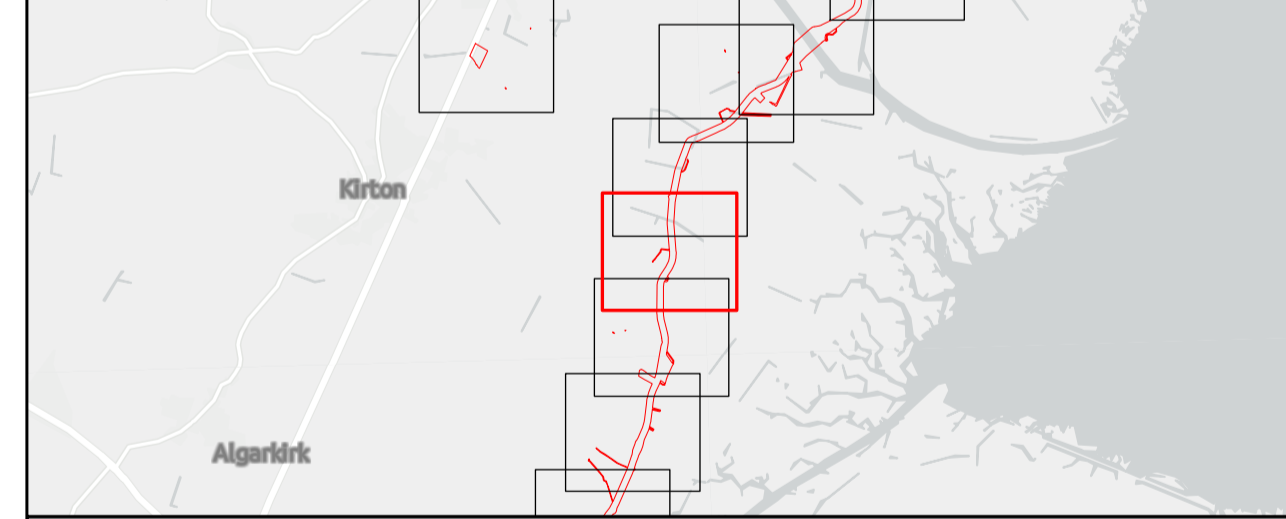
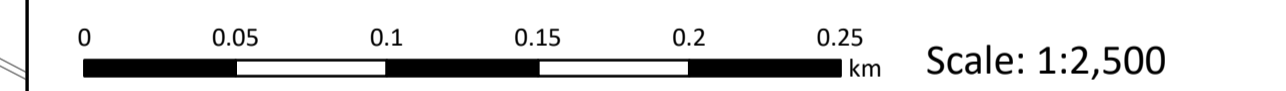
- Legend**
- Order Limits
 - Ordinary Watercourse Crossing (WX)
 - Internal Drainage Board Asset Crossing (IDBX)
 - Local Road or Access Track Crossing (RTX)
 - Overhead Utilities Crossing (OUX)
 - Main Road Crossing (RX)
 - Underground Utilities Crossing (UUX)
 - Sheet Extent

Note:
 The Project notes that planning application H16-0293-15 is for a second pipeline in the vicinity of Crossing IDs UUX-261 and UUX-262 and understand that this pipeline was installed and is operational however the utility data procured only shows a single asset in the vicinity. The Applicant will contact the asset owners to seek confirmation and if necessary obtain as built plans.

Source:
 Contains Esri Community Maps Contributors, Esri UK, Esri, TomTom, Garmin, Foursquare, GeoTechnologies, Inc, METI/NASA, USGS, Esri UK, Esri, TomTom, Garmin, Foursquare, GeoTechnologies, Inc, METI/NASA, USGS.
 Based upon the Ordnance Survey Map with the sanction of the controller of HM Stationery Office. Crown Copyright Reserved. © OS Licence No. 0100031673

Notes:	Status: Application issue
---------------	-------------------------------------

Onshore Coordinate System
 Datum: OSGB 1936
 Spheroid: Airy 1830
 Projection: British National Grid
 Central Meridian: 2 W
 Vertical Reference: Newlyn



Outer Dowsing Offshore Wind 2.18 Onshore Crossing Plan DCO Application

Drawing No: PP1-ODOW-DEV-CS-PLN-0028			Drawing: 38 of 51			Page Size: A1		
Rev No:	Date	Description	Drawn	Checked	Approved			
1.0	14.03.2024	DCO Application Issue	SLR/ODOW	ODOW	ODOW			
2.0	30.08.2024	Response to Rule 17 Letter Dated 31.07.2024	SLR/ODOW	ODOW	ODOW			
3.0		Withdrawn	SLR/ODOW	ODOW	ODOW			
4.0	27.11.2024	Additional data October 2024	SLR/ODOW	ODOW	ODOW			

This document may only be used for the purpose for which it was commissioned and in accordance with the terms of engagement for that commission. Unauthorised use of this document in any form whatsoever is prohibited.



Legend

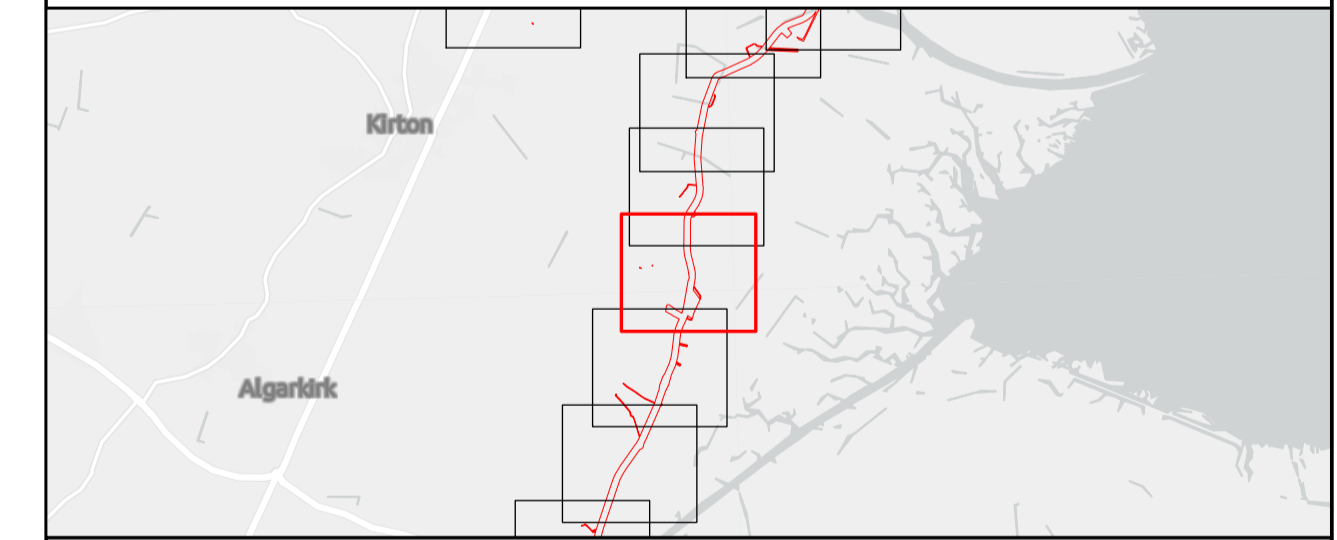
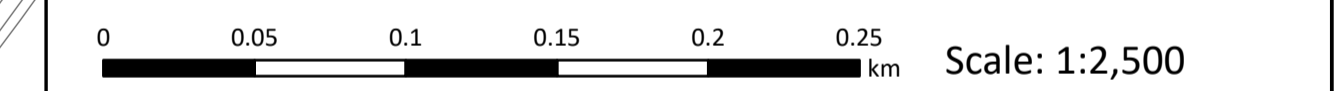
- Order Limits
- Ordinary Watercourse Crossing (WX)
- Internal Drainage Board Asset Crossing (IDBX)
- Local Road or Access Track Crossing (RTX)
- Overhead Utilities Crossing (OUX)
- Public Right of Way Crossing (PRX)
- Main Road Crossing (RX)
- Underground Utilities Crossing (UUX)
- Sheet Extent

Note:
 The Project notes that planning application H16-0293-15 is for a second pipeline in the vicinity of Crossing IDs UUX-261 and UUX-262 and understand that this pipeline was installed and is operational however the utility data procured only shows a single asset in the vicinity. The Applicant will contact the asset owners to seek confirmation and if necessary obtain as built plans.

Source:
 Contains Esri Community Maps Contributors, Esri UK, Esri, TomTom, Garmin, Foursquare, GeoTechnologies, Inc, METI/NASA, USGS, Esri UK, Esri, TomTom, Garmin, Foursquare, GeoTechnologies, Inc, METI/NASA, USGS.
 Based upon the Ordnance Survey Map with the sanction of the controller of HM Stationery Office. Crown Copyright Reserved. © OS Licence No. 0100031673

Notes:	Status: Application issue
---------------	-------------------------------------

Onshore Coordinate System
 Datum: OSGB 1936
 Spheroid: Airy 1830
 Projection: British National Grid
 Central Meridian: 2 W
 Vertical Reference: Newlyn



Outer Dowsing Offshore Wind 2.18 Onshore Crossing Plan DCO Application

Drawing No: PP1-ODOW-DEV-CS-PLN-0028

Drawing: 39 of 51			Page Size: A1		
Rev No:	Date	Description	Drawn	Checked	Approved
1.0	14.03.2024	DCO Application Issue	SLR/ODOW	ODOW	ODOW
2.0	30.08.2024	Response to Rule 17 Letter Dated 31.07.2024	SLR/ODOW	ODOW	ODOW
3.0		Withdrawn	SLR/ODOW	ODOW	ODOW
4.0	27.11.2024	Additional data October 2024	SLR/ODOW	ODOW	ODOW

This document may only be used for the purpose for which it was commissioned and in accordance with the terms of engagement for that commission. Unauthorised use of this document in any form whatsoever is prohibited.



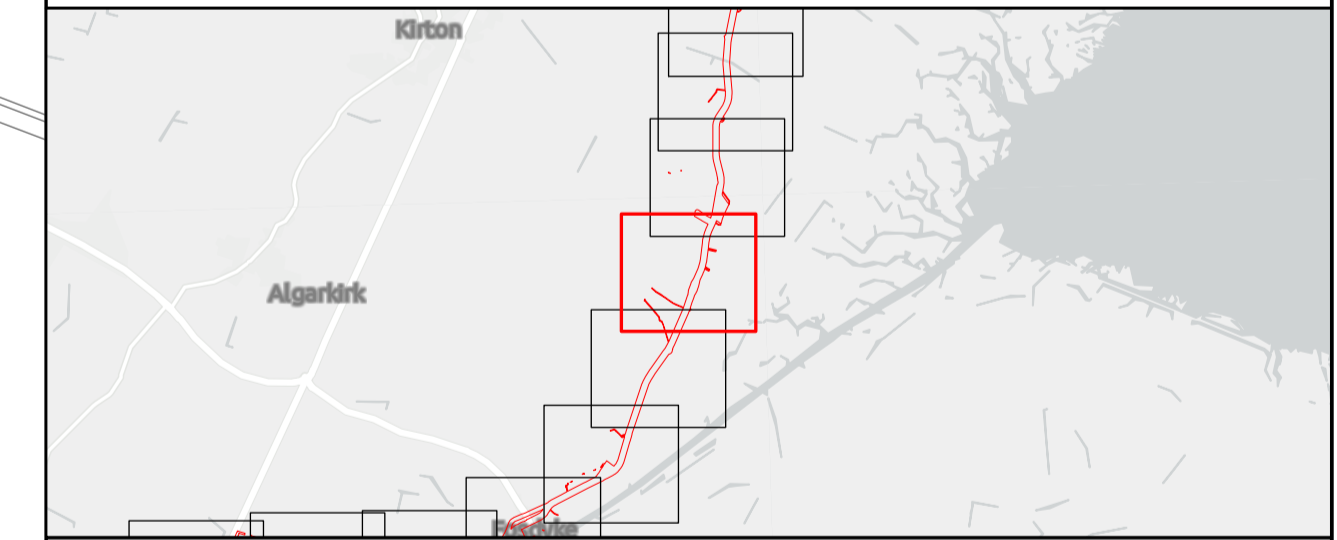
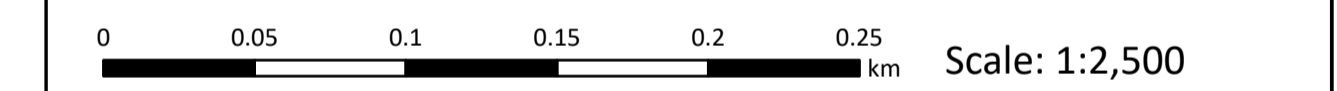
- Legend**
- Order Limits
 - Environment Agency Flood Defence Crossing (FDX)
 - Ordinary Watercourse Crossing (WX)
 - Internal Drainage Board Asset Crossing (IDBX)
 - Local Road or Access Track Crossing (RTX)
 - Overhead Utilities Crossing (OUX)
 - Public Right of Way Crossing (PRX)
 - Main Road Crossing (RX)
 - Underground Utilities Crossing (UUX)
 - Sheet Extent

Note:
 The Project notes that planning application H16-0293-15 is for a second pipeline in the vicinity of Crossing IDs UUX-261 and UUX-262 and understand that this pipeline was installed and is operational however the utility data procured only shows a single asset in the vicinity. The Applicant will contact the asset owners to seek confirmation and if necessary obtain as built plans.

Source:
 Contains Esri Community Maps Contributors, Esri UK, Esri, TomTom, Garmin, Foursquare, GeoTechnologies, Inc, METI/NASA, USGS, Esri UK, Esri, TomTom, Garmin, Foursquare, GeoTechnologies, Inc, METI/NASA, USGS.
 Based upon the Ordnance Survey Map with the sanction of the controller of HM Stationery Office. Crown Copyright Reserved. © OS Licence No. 0100031673

Notes:	Status: Application issue
--------	------------------------------

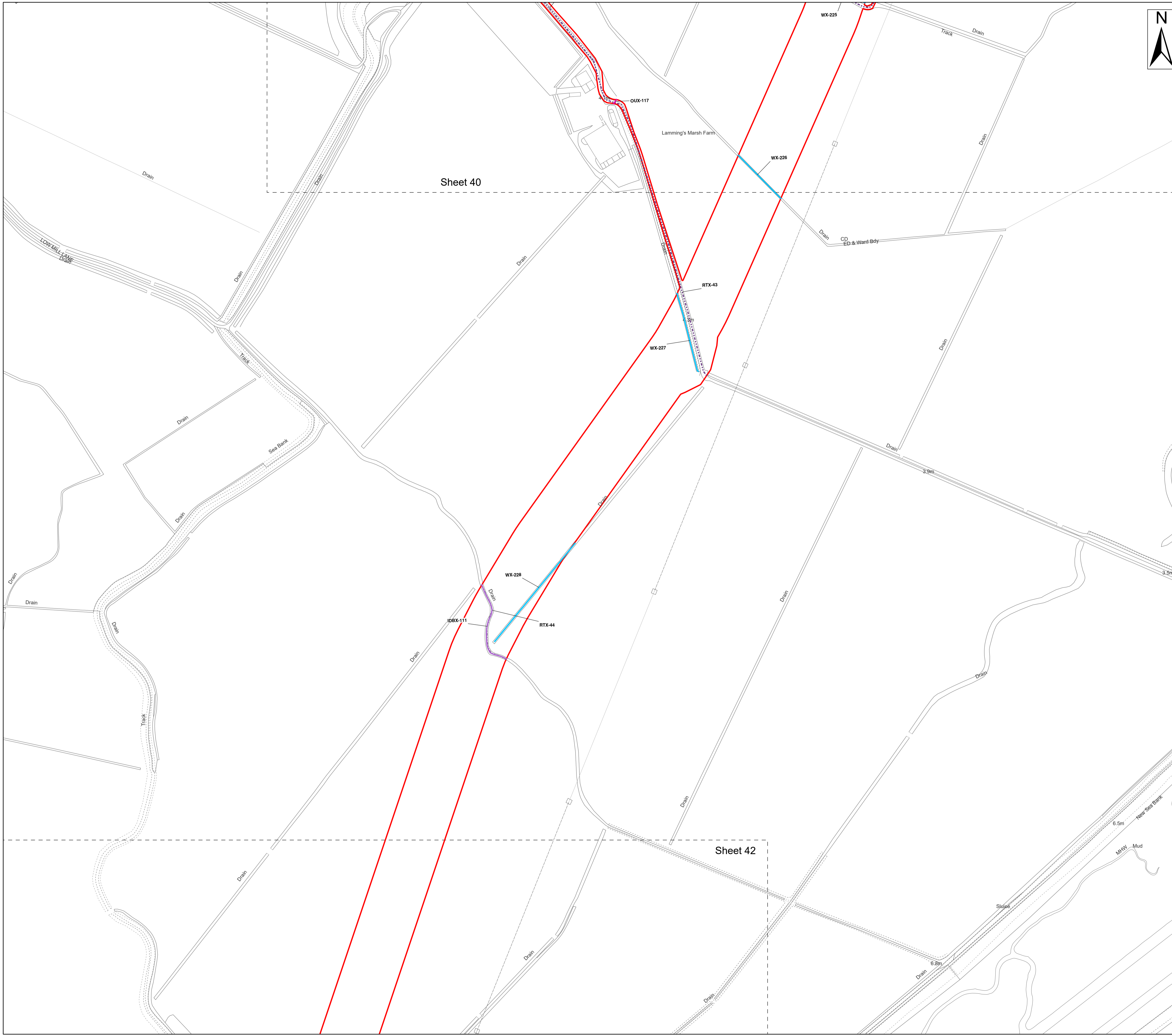
Onshore Coordinate System
 Datum: OSGB 1936
 Spheroid: Airy 1830
 Projection: British National Grid
 Central Meridian: 2 W
 Vertical Reference: Newlyn



Outer Dowsing Offshore Wind 2.18 Onshore Crossing Plan DCO Application

Drawing No: PP1-ODOW-DEV-CS-PLN-0028			Drawing: 40 of 51			Page Size: A1		
Rev No:	Date	Description	Drawn	Checked	Approved			
1.0	14.03.2024	DCO Application Issue	SLR/ODOW	ODOW	ODOW			
2.0	30.08.2024	Response to Rule 17 Letter Dated 31.07.2024	SLR/ODOW	ODOW	ODOW			
3.0		Withdrawn	SLR/ODOW	ODOW	ODOW			
4.0	27.11.2024	Additional data October 2024	SLR/ODOW	ODOW	ODOW			

This document may only be used for the purpose for which it was commissioned and in accordance with the terms of engagement for that commission. Unauthorised use of this document in any form whatsoever is prohibited.



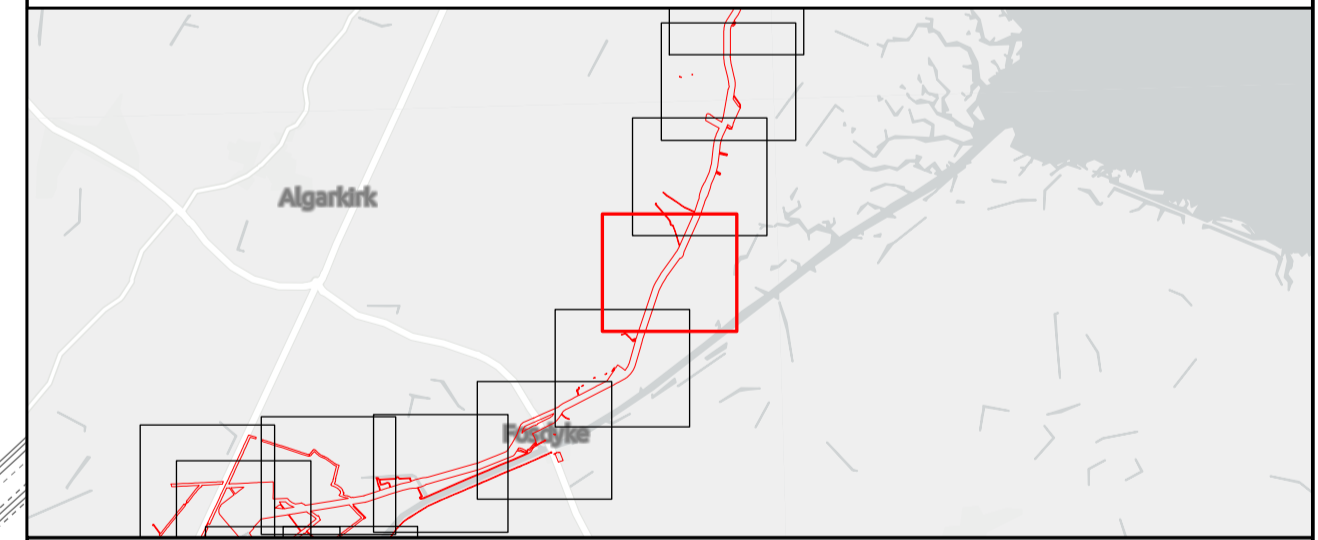
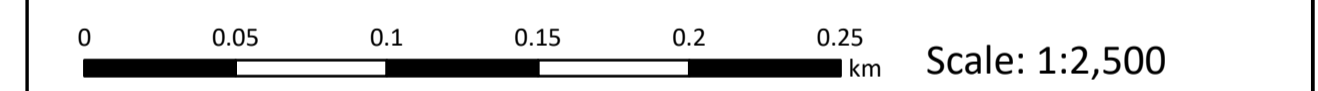
- Legend**
- Order Limits
 - Ordinary Watercourse Crossing (WX)
 - Internal Drainage Board Asset Crossing (IDBX)
 - Local Road or Access Track Crossing (RTX)
 - Overhead Utilities Crossing (OUX)
 - Sheet Extent

Note:
 The Project notes that planning application H16-0293-15 is for a second pipeline in the vicinity of Crossing IDs UUX-261 and UUX-262 and understand that this pipeline was installed and is operational however the utility data procured only shows a single asset in the vicinity. The Applicant will contact the asset owners to seek confirmation and if necessary obtain as built plans.

Source:
 Contains Esri Community Maps Contributors, Esri UK, Esri, TomTom, Garmin, Foursquare, GeoTechnologies, Inc, METI/NASA, USGS, Esri UK, Esri, TomTom, Garmin, Foursquare, GeoTechnologies, Inc, METI/NASA, USGS.
 Based upon the Ordnance Survey Map with the sanction of the controller of HM Stationery Office. Crown Copyright Reserved. © OS Licence No. 0100031673

Notes:	Status: Application issue
--------	------------------------------

Onshore Coordinate System
 Datum: OSGB 1936
 Spheroid: Airy 1830
 Projection: British National Grid
 Central Meridian: 2 W
 Vertical Reference: Newlyn

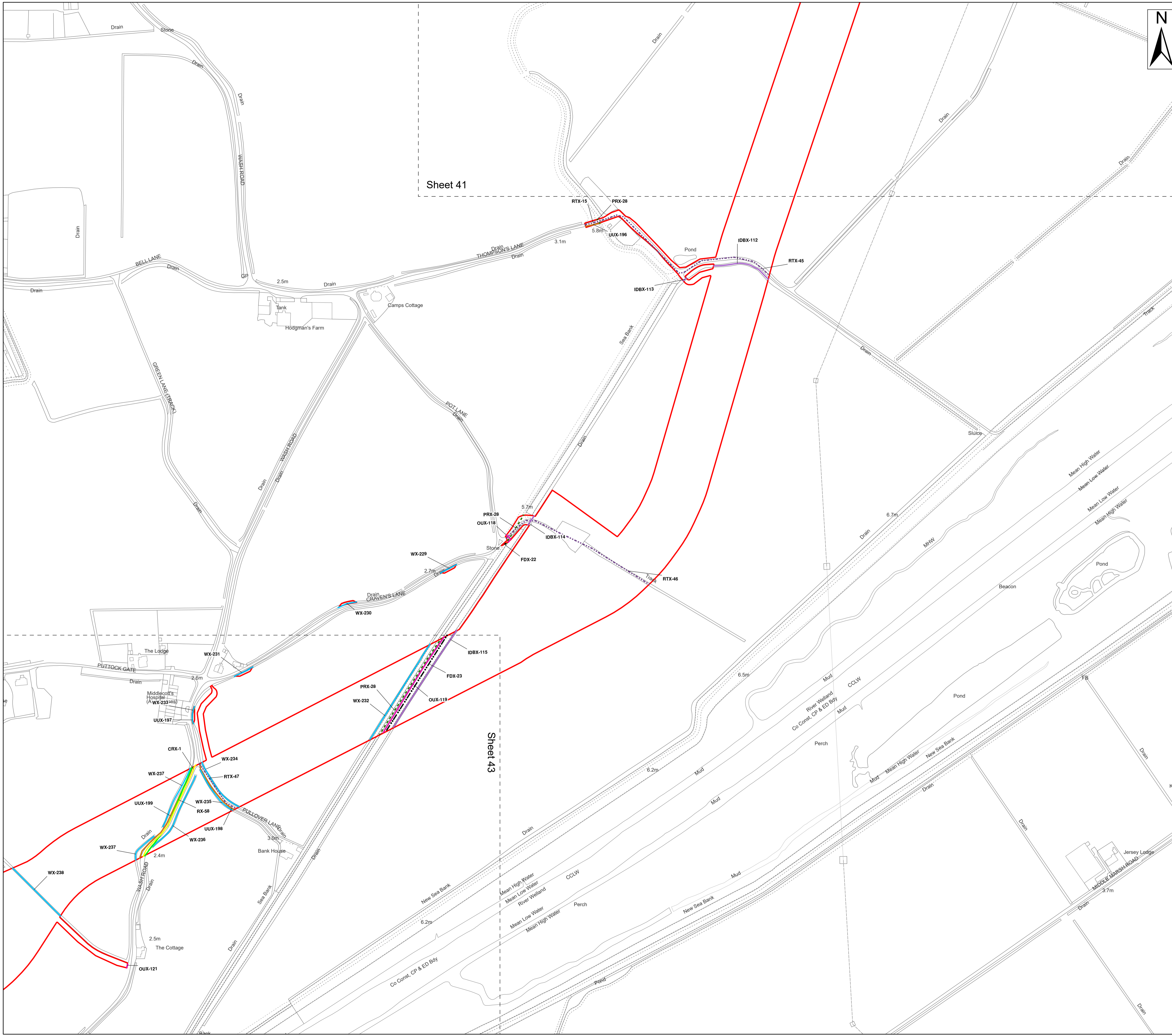


Outer Dowsing Offshore Wind 2.18 Onshore Crossing Plan DCO Application

Drawing No: PP1-ODOW-DEV-CS-PLN-0028

Drawing: 41 of 51			Page Size: A1		
Rev No:	Date	Description	Drawn	Checked	Approved
1.0	14.03.2024	DCO Application Issue	SLR/ODOW	ODOW	ODOW
2.0	30.08.2024	Response to Rule 17 Letter Dated 31.07.2024	SLR/ODOW	ODOW	ODOW
3.0		Withdrawn	SLR/ODOW	ODOW	ODOW
4.0	27.11.2024	Additional data October 2024	SLR/ODOW	ODOW	ODOW

This document may only be used for the purpose for which it was commissioned and in accordance with the terms of engagement for that commission. Unauthorised use of this document in any form whatsoever is prohibited.



- Legend**
- Order Limits
 - - - Environment Agency Flood Defence Crossing (FDX)
 - Ordinary Watercourse Crossing (WX)
 - Internal Drainage Board Asset Crossing (IDBX)
 - - - Local Road or Access Track Crossing (RTX)
 - Overhead Utilities Crossing (OUX)
 - - - Public Right of Way Crossing (PRX)
 - Main Road Crossing (RX)
 - Sustrans Cycle Route Crossing (CRX)
 - Underground Utilities Crossing (UUX)
 - Sheet Extent

Sheet 41

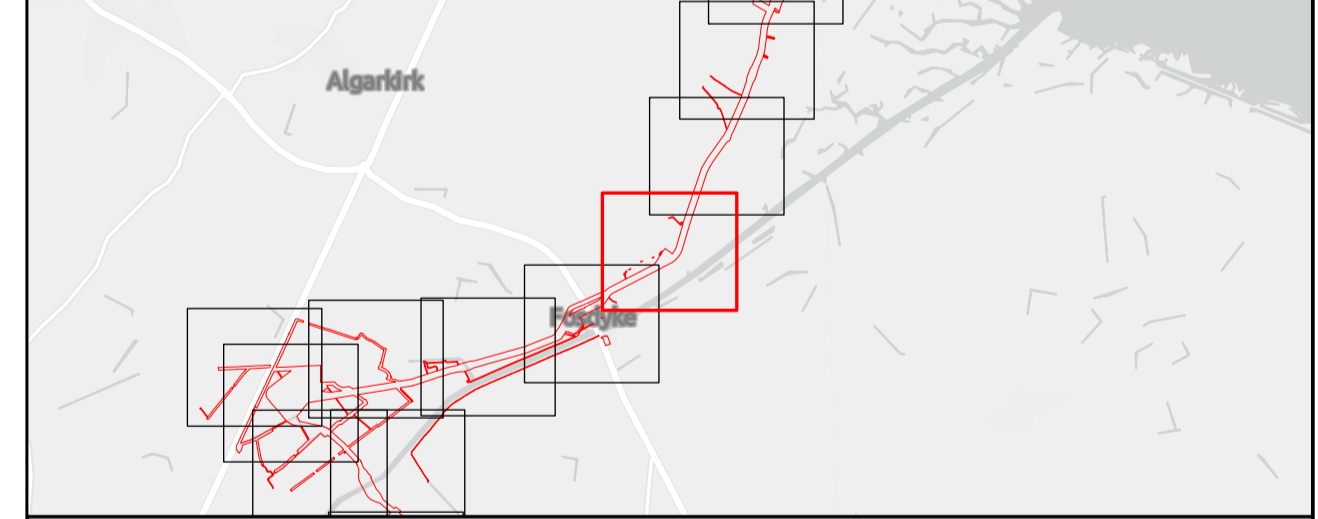
Sheet 43

Note:
 The Project notes that planning application H16-0293-15 is for a second pipeline in the vicinity of Crossing IDs UUX-261 and UUX-262 and understand that this pipeline was installed and is operational however the utility data procured only shows a single asset in the vicinity. The Applicant will contact the asset owners to seek confirmation and if necessary obtain as built plans.

Source:
 Contains Esri Community Maps Contributors, Esri UK, Esri, TomTom, Garmin, Foursquare, GeoTechnologies, Inc, METI/NASA, USGS, Esri UK, Esri, TomTom, Garmin, Foursquare, GeoTechnologies, Inc, METI/NASA, USGS.
 Based upon the Ordnance Survey Map with the sanction of the controller of HM Stationery Office. Crown Copyright Reserved. © OS Licence No. 0100031673

Notes:	Status: Application issue
---------------	-------------------------------------

Onshore Coordinate System
 Datum: OSGB 1936
 Spheroid: Airy 1830
 Projection: British National Grid
 Central Meridian: 2 W
 Vertical Reference: Newlyn

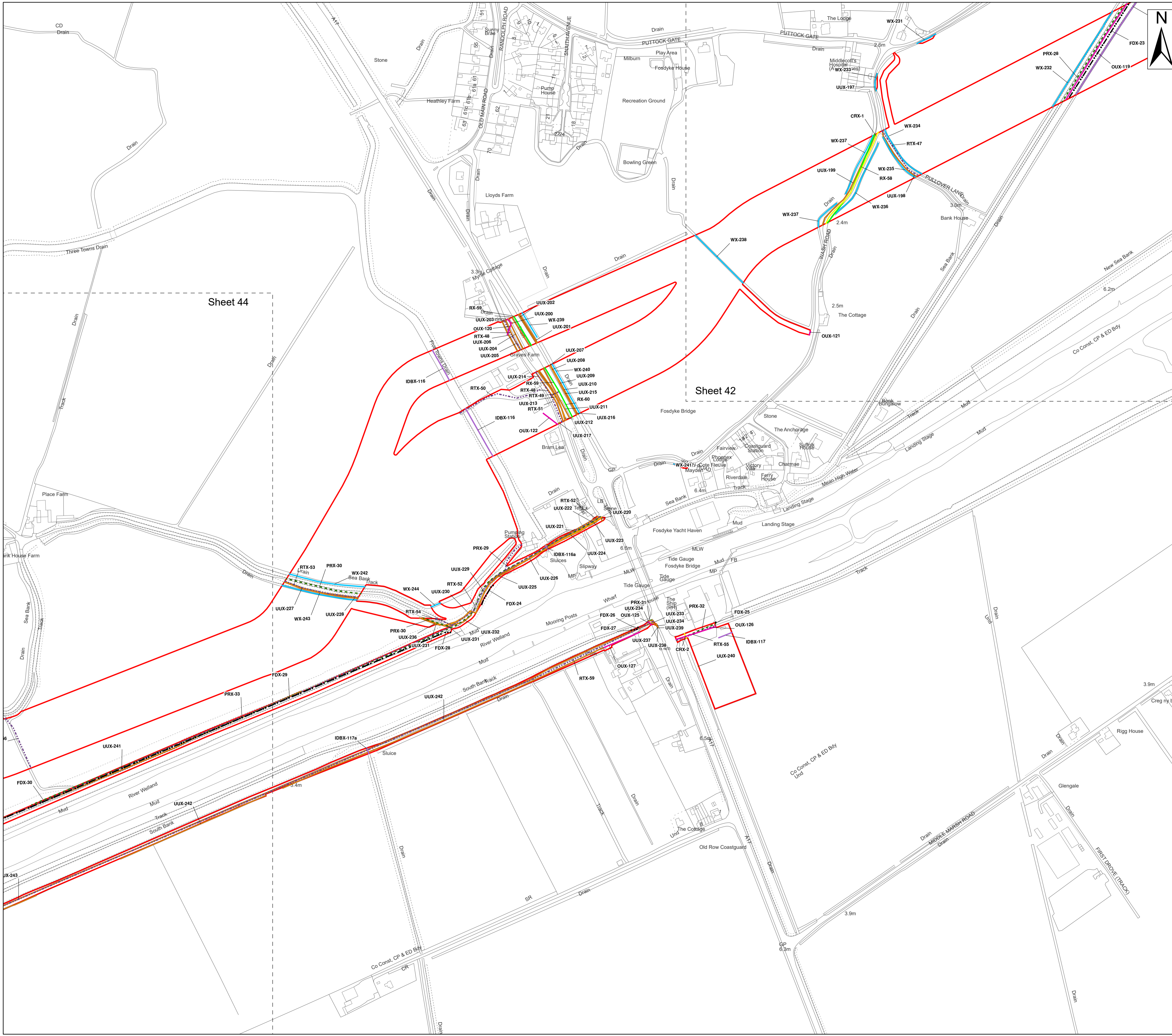


Outer Dowsing Offshore Wind 2.18 Onshore Crossing Plan DCO Application

Drawing No: PP1-ODOW-DEV-CS-PLN-0028

Drawing: 42 of 51			Page Size: A1		
Rev No:	Date	Description	Drawn	Checked	Approved
1.0	14.03.2024	DCO Application Issue	SLR/ODOW	ODOW	ODOW
2.0	30.08.2024	Response to Rule 17 Letter Dated 31.07.2024	SLR/ODOW	ODOW	ODOW
3.0		Withdrawn	SLR/ODOW	ODOW	ODOW
4.0	27.11.2024	Additional data October 2024	SLR/ODOW	ODOW	ODOW

This document may only be used for the purpose for which it was commissioned and in accordance with the terms of engagement for that commission. Unauthorised use of this document in any form whatsoever is prohibited.



Legend

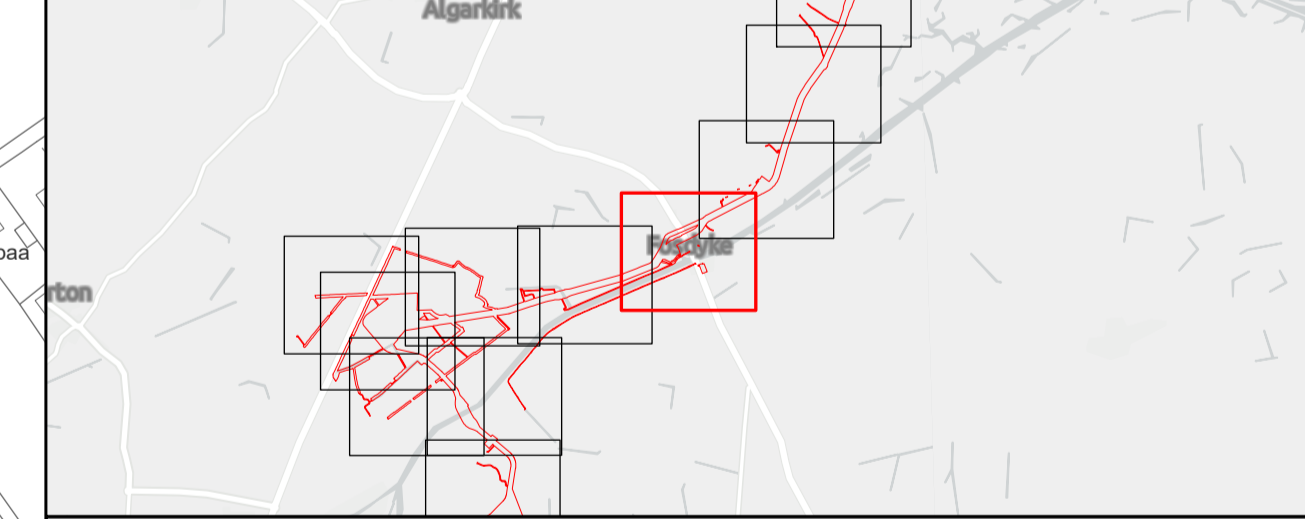
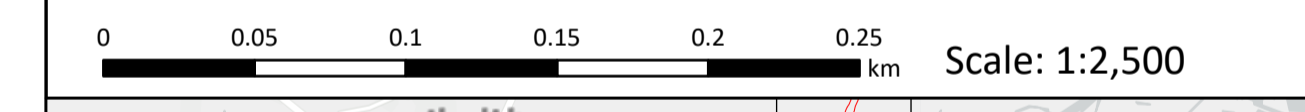
- Order Limits
- Environment Agency Flood Defence Crossing (FDX)
- Ordinary Watercourse Crossing (WX)
- Internal Drainage Board Asset Crossing (IDBX)
- Local Road or Access Track Crossing (RTX)
- Overhead Utilities Crossing (OUX)
- Public Right of Way Crossing (PRX)
- Main Road Crossing (RX)
- Sustrans Cycle Route Crossing (CRX)
- Underground Utilities Crossing (UUX)
- Sheet Extent

Note:
 The Project notes that planning application H16-0293-15 is for a second pipeline in the vicinity of Crossing IDs UUX-261 and UUX-262 and understand that this pipeline was installed and is operational however the utility data procured only shows a single asset in the vicinity. The Applicant will contact the asset owners to seek confirmation and if necessary obtain as built plans.

Source:
 Contains Esri Community Maps Contributors, Esri UK, Esri, TomTom, Garmin, Foursquare, GeoTechnologies, Inc, METI/NASA, USGS, Esri UK, Esri, TomTom, Garmin, Foursquare, GeoTechnologies, Inc, METI/NASA, USGS.
 Based upon the Ordnance Survey Map with the sanction of the controller of HM Stationery Office. Crown Copyright Reserved. © OS Licence No. 0100031673

Notes:	Status: Application issue
---------------	-------------------------------------

Onshore Coordinate System
 Datum: OSGB 1936
 Spheroid: Airy 1830
 Projection: British National Grid
 Central Meridian: 2 W
 Vertical Reference: Newlyn

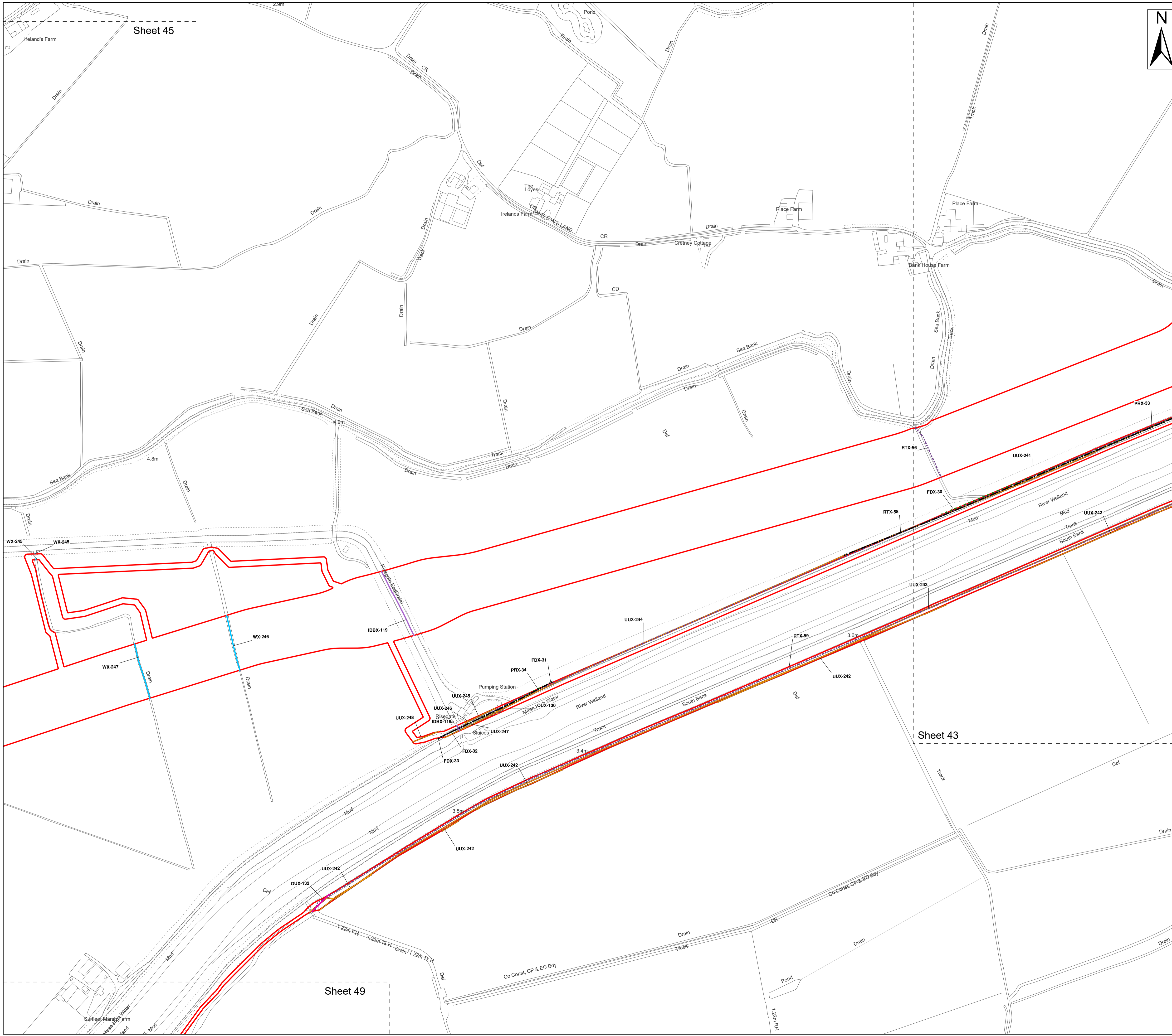


Outer Dowsing Offshore Wind 2.18 Onshore Crossing Plan DCO Application

Drawing No: PP1-ODOW-DEV-CS-PLN-0028

Drawing: 43 of 51			Page Size: A1		
Rev No:	Date	Description	Drawn	Checked	Approved
1.0	14.03.2024	DCO Application Issue	SLR/ODOW	ODOW	ODOW
2.0	30.08.2024	Response to Rule 17 Letter Dated 31.07.2024	SLR/ODOW	ODOW	ODOW
3.0		Withdrawn	SLR/ODOW	ODOW	ODOW
4.0	27.11.2024	Additional data October 2024	SLR/ODOW	ODOW	ODOW

This document may only be used for the purpose for which it was commissioned and in accordance with the terms of engagement for that commission. Unauthorised use of this document in any form whatsoever is prohibited.



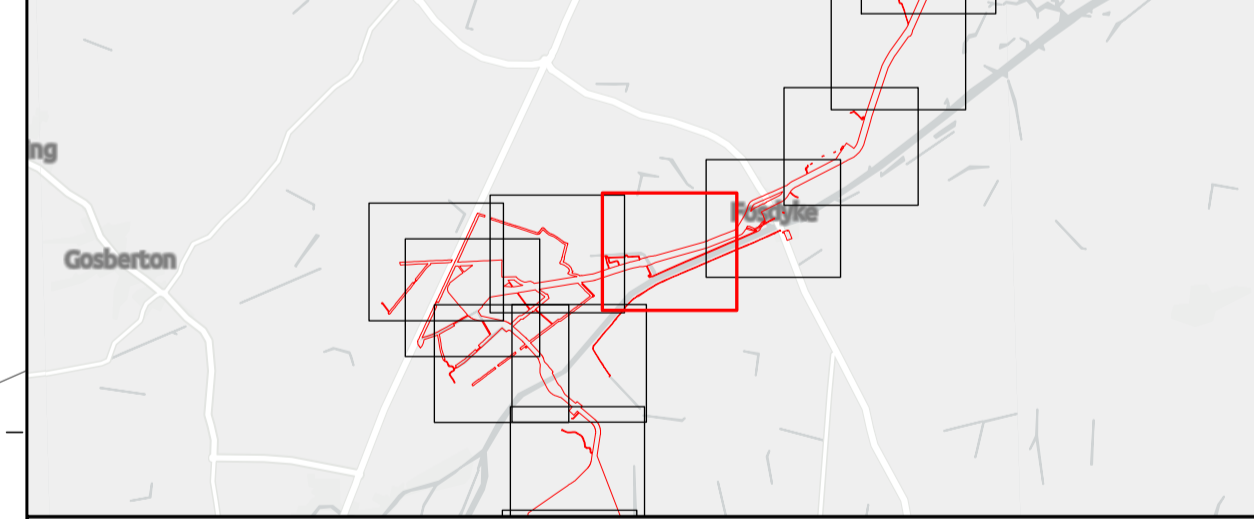
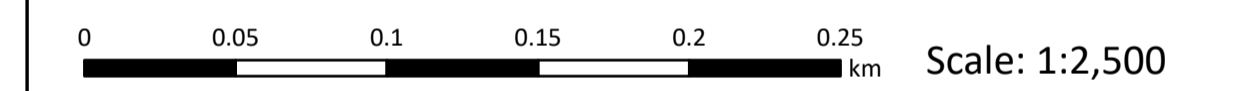
- Legend**
- Order Limits
 - Environment Agency Flood Defence Crossing (FDX)
 - Ordinary Watercourse Crossing (WX)
 - Internal Drainage Board Asset Crossing (IDBX)
 - Local Road or Access Track Crossing (RTX)
 - Overhead Utilities Crossing (OUX)
 - Public Right of Way Crossing (PRX)
 - Underground Utilities Crossing (UUX)
 - Sheet Extent

Note:
 The Project notes that planning application H16-0293-15 is for a second pipeline in the vicinity of Crossing IDs UUX-261 and UUX-262 and understand that this pipeline was installed and is operational however the utility data procured only shows a single asset in the vicinity. The Applicant will contact the asset owners to seek confirmation and if necessary obtain as built plans.

Source:
 Contains Esri Community Maps Contributors, Esri UK, Esri, TomTom, Garmin, Foursquare, GeoTechnologies, Inc, METI/NASA, USGS, Esri UK, Esri, TomTom, Garmin, Foursquare, GeoTechnologies, Inc, METI/NASA, USGS.
 Based upon the Ordnance Survey Map with the sanction of the controller of HM Stationery Office. Crown Copyright Reserved. © OS Licence No. 0100031673

Notes:	Status: Application issue
---------------	-------------------------------------

Onshore Coordinate System
 Datum: OSGB 1936
 Spheroid: Airy 1830
 Projection: British National Grid
 Central Meridian: 2 W
 Vertical Reference: Newlyn

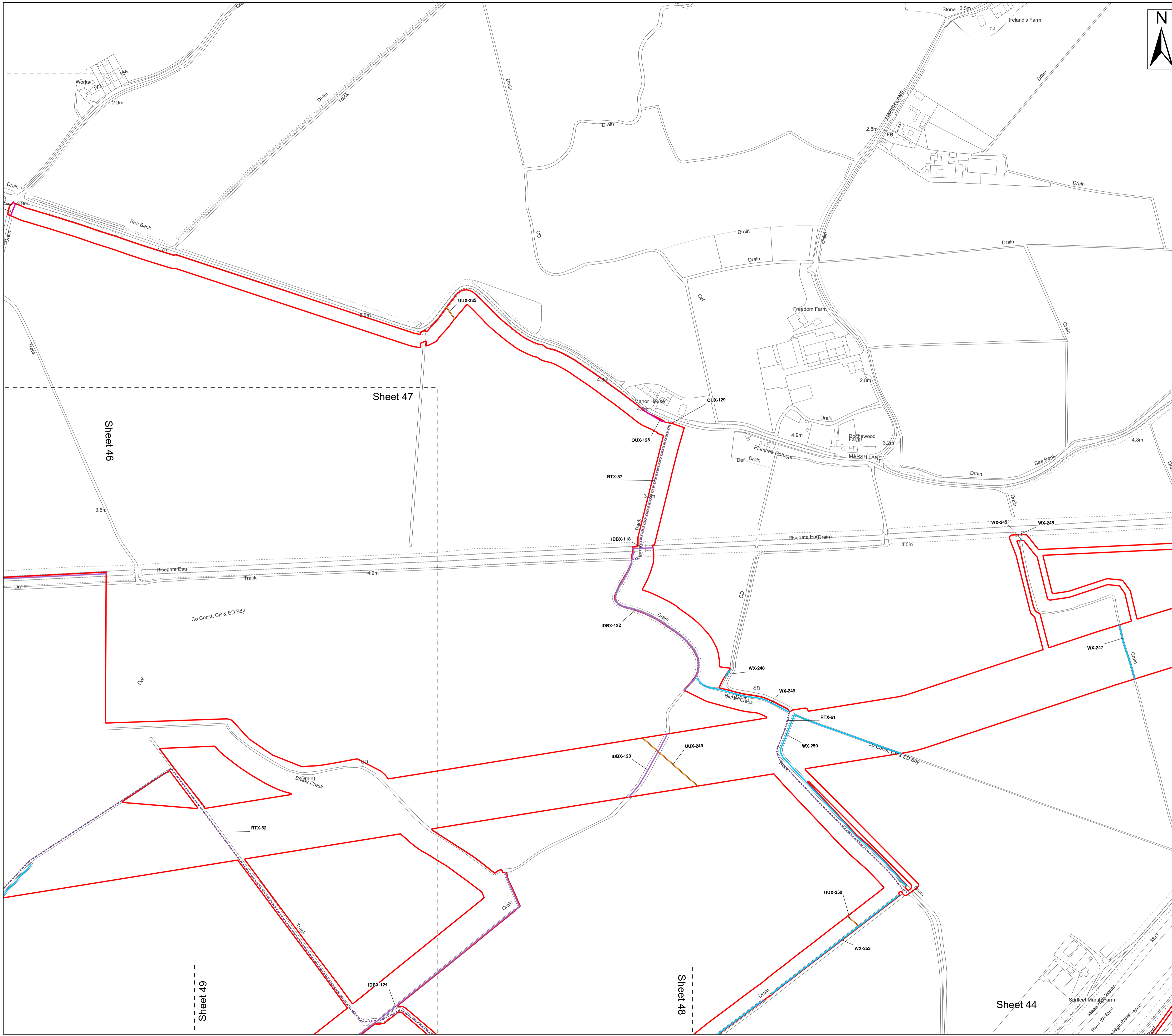


Outer Dowsing Offshore Wind 2.18 Onshore Crossing Plan DCO Application

Drawing No: PP1-ODOW-DEV-CS-PLN-0028

Drawing: 44 of 51			Page Size: A1		
Rev No:	Date	Description	Drawn	Checked	Approved
1.0	14.03.2024	DCO Application Issue	SLR/ODOW	ODOW	ODOW
2.0	30.08.2024	Response to Rule 17 Letter Dated 31.07.2024	SLR/ODOW	ODOW	ODOW
3.0		Withdrawn	SLR/ODOW	ODOW	ODOW
4.0	27.11.2024	Additional data October 2024	SLR/ODOW	ODOW	ODOW

This document may only be used for the purpose for which it was commissioned and in accordance with the terms of engagement for that commission. Unauthorised use of this document in any form whatsoever is prohibited.



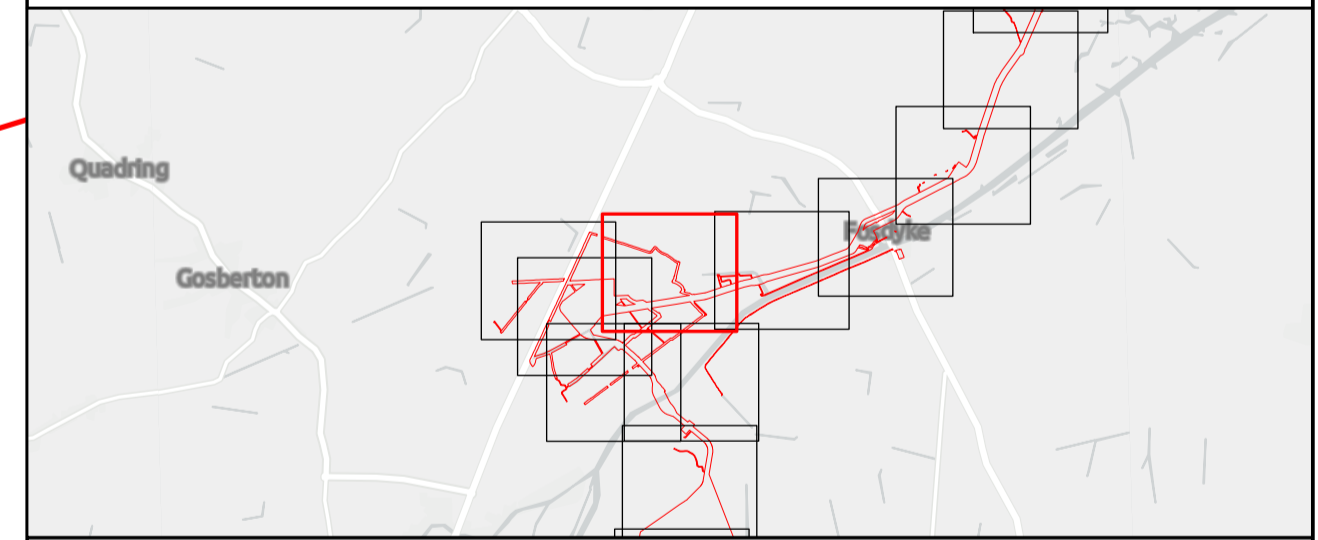
- Legend**
- Order Limits
 - Ordinary Watercourse Crossing (WX)
 - Internal Drainage Board Asset Crossing (IDBX)
 - Local Road or Access Track Crossing (RTX)
 - Overhead Utilities Crossing (OUX)
 - Underground Utilities Crossing (UUX)
 - Sheet Extent

Note:
 The Project notes that planning application H16-0293-15 is for a second pipeline in the vicinity of Crossing IDs UUX-261 and UUX-262 and understand that this pipeline was installed and is operational however the utility data procured only shows a single asset in the vicinity. The Applicant will contact the asset owners to seek confirmation and if necessary obtain as built plans.

Source:
 Contains Esri Community Maps Contributors, Esri UK, Esri, TomTom, Garmin, Foursquare, GeoTechnologies, Inc, METI/NASA, USGS, Esri UK, Esri, TomTom, Garmin, Foursquare, GeoTechnologies, Inc, METI/NASA, USGS.
 Based upon the Ordnance Survey Map with the sanction of the controller of HM Stationery Office. Crown Copyright Reserved. © OS Licence No. 0100031673

Notes:	Status: Application issue
---------------	-------------------------------------

Onshore Coordinate System
 Datum: OSGB 1936
 Spheroid: Airy 1830
 Projection: British National Grid
 Central Meridian: 2 W
 Vertical Reference: Newlyn

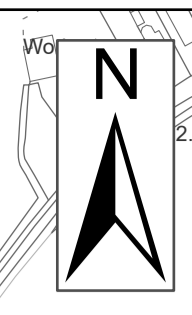
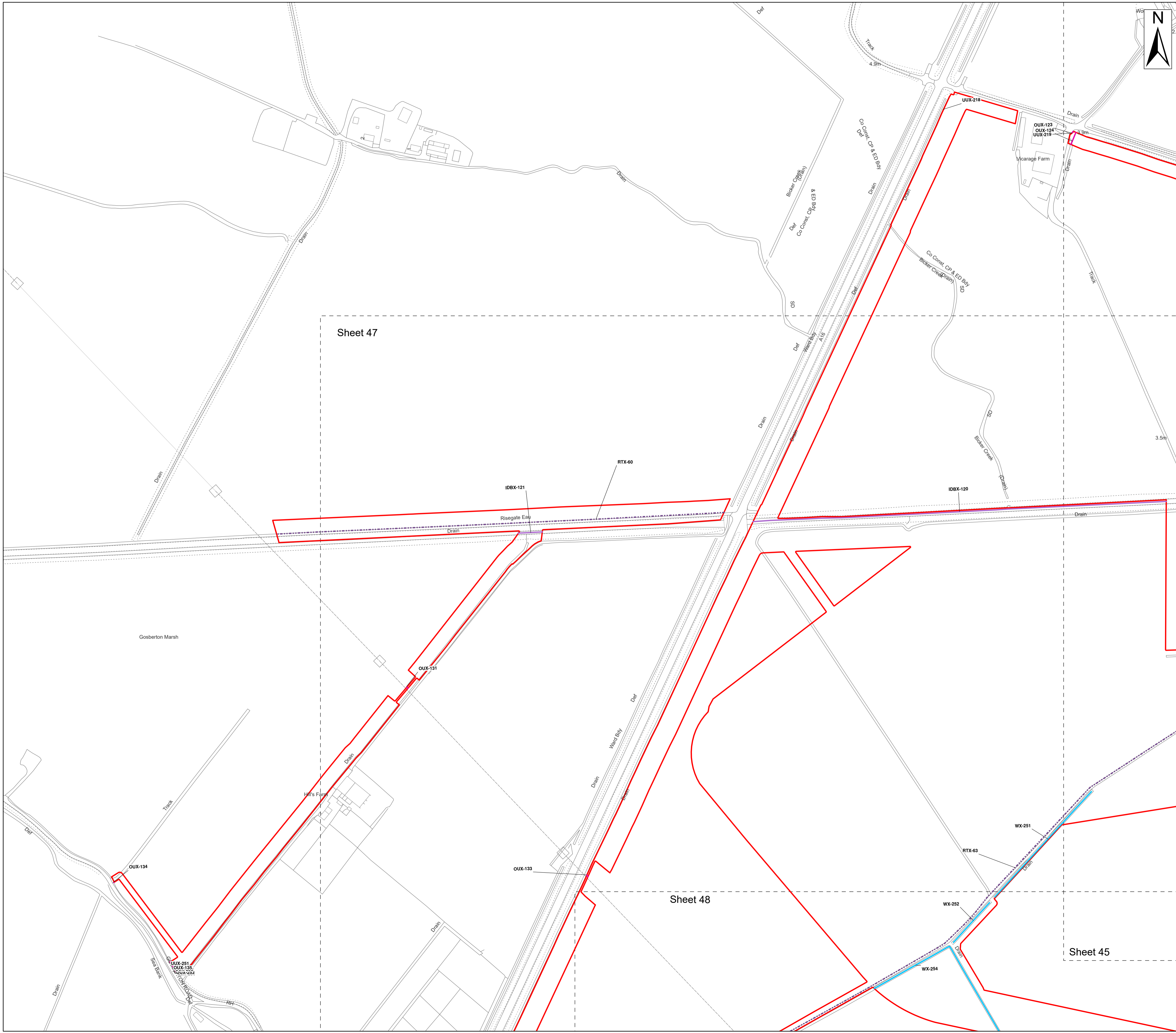


Outer Dowsing Offshore Wind 2.18 Onshore Crossing Plan DCO Application

Drawing No: PP1-ODOW-DEV-CS-PLN-0028

Drawing: 45 of 51			Page Size: A1		
Rev No:	Date	Description	Drawn	Checked	Approved
1.0	14.03.2024	DCO Application Issue	SLR/ODOW	ODOW	ODOW
2.0	30.08.2024	Response to Rule 17 Letter Dated 31.07.2024	SLR/ODOW	ODOW	ODOW
3.0		Withdrawn	SLR/ODOW	ODOW	ODOW
4.0	27.11.2024	Additional data October 2024	SLR/ODOW	ODOW	ODOW

This document may only be used for the purpose for which it was commissioned and in accordance with the terms of engagement for that commission. Unauthorised use of this document in any form whatsoever is prohibited.



Legend

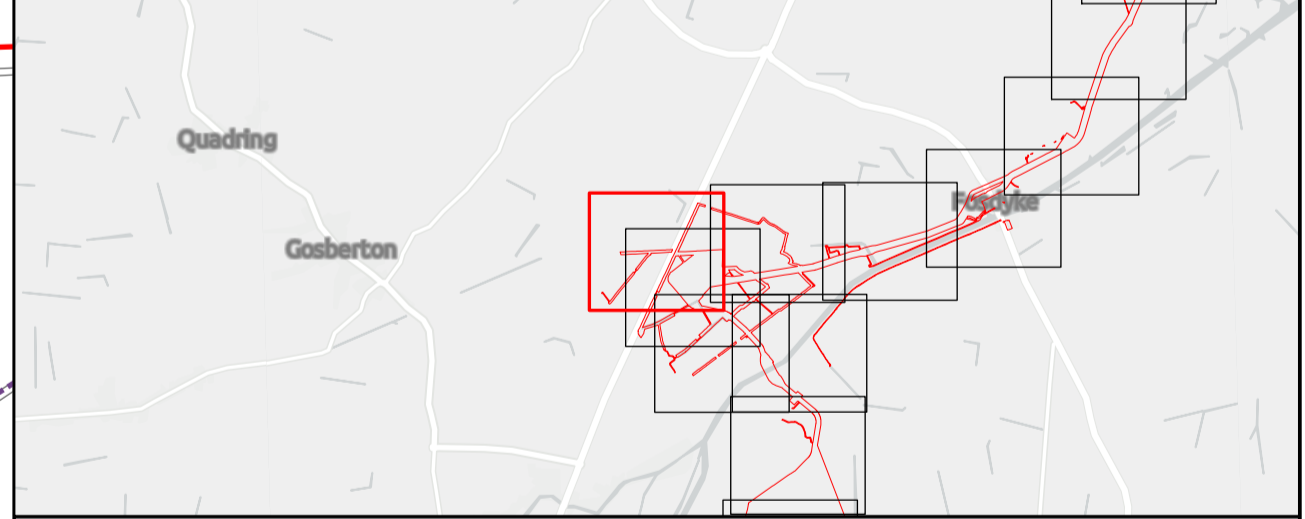
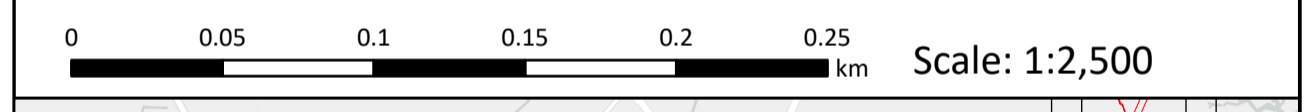
- Order Limits
- Ordinary Watercourse Crossing (WX)
- Internal Drainage Board Asset Crossing (IDBX)
- Local Road or Access Track Crossing (RTX)
- Overhead Utilities Crossing (OUX)
- Underground Utilities Crossing (UUX)
- Sheet Extent

Note:
 The Project notes that planning application H16-0293-15 is for a second pipeline in the vicinity of Crossing IDs UUX-261 and UUX-262 and understand that this pipeline was installed and is operational however the utility data procured only shows a single asset in the vicinity. The Applicant will contact the asset owners to seek confirmation and if necessary obtain as built plans.

Source:
 Contains Esri Community Maps Contributors, Esri UK, Esri, TomTom, Garmin, Foursquare, GeoTechnologies, Inc, METI/NASA, USGS, Esri UK, Esri, TomTom, Garmin, Foursquare, GeoTechnologies, Inc, METI/NASA, USGS.
 Based upon the Ordnance Survey Map with the sanction of the controller of HM Stationery Office. Crown Copyright Reserved. © OS Licence No. 0100031673

Notes:	Status: Application issue
---------------	-------------------------------------

Onshore Coordinate System
 Datum: OSGB 1936
 Spheroid: Airy 1830
 Projection: British National Grid
 Central Meridian: 2 W
 Vertical Reference: Newlyn

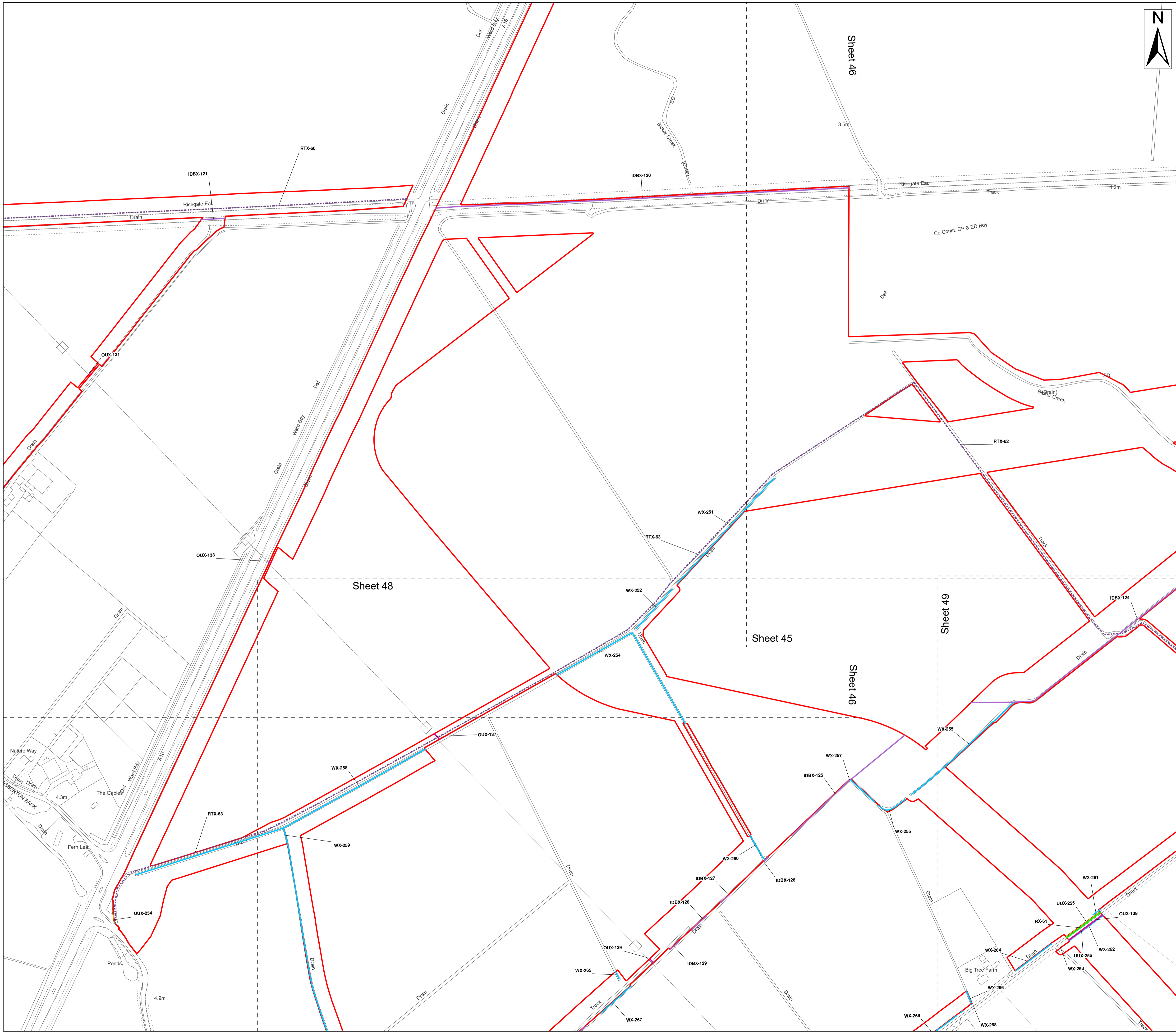


Outer Dowsing Offshore Wind 2.18 Onshore Crossing Plan DCO Application

Drawing No: PP1-ODOW-DEV-CS-PLN-0028

Drawing: 46 of 51			Page Size: A1		
Rev No:	Date	Description	Drawn	Checked	Approved
1.0	14.03.2024	DCO Application Issue	SLR/ODOW	ODOW	ODOW
2.0	30.08.2024	Response to Rule 17 Letter Dated 31.07.2024	SLR/ODOW	ODOW	ODOW
3.0		Withdrawn	SLR/ODOW	ODOW	ODOW
4.0	27.11.2024	Additional data October 2024	SLR/ODOW	ODOW	ODOW

This document may only be used for the purpose for which it was commissioned and in accordance with the terms of engagement for that commission. Unauthorised use of this document in any form whatsoever is prohibited.



Legend

- Order Limits
- Ordinary Watercourse Crossing (WX)
- Internal Drainage Board Asset Crossing (IDBX)
- Local Road or Access Track Crossing (RTX)
- Overhead Utilities Crossing (OUX)
- Main Road Crossing (RX)
- Underground Utilities Crossing (UUX)
- Sheet Extent

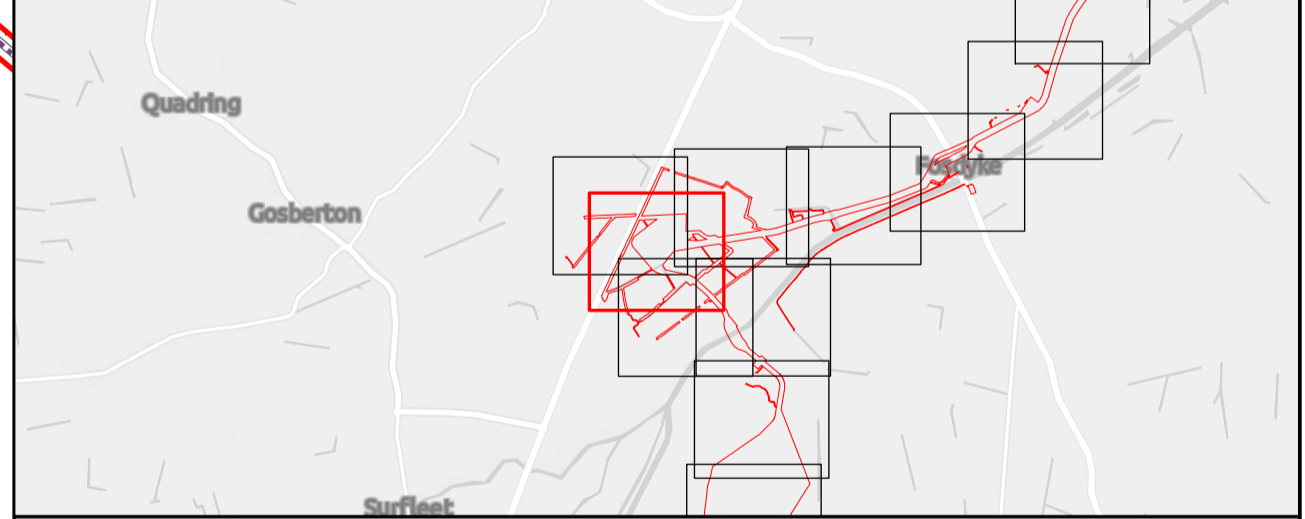
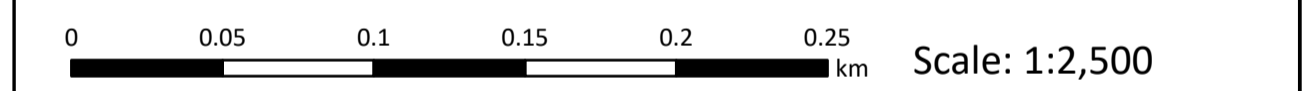
Note:
 The Project notes that planning application H16-0293-15 is for a second pipeline in the vicinity of Crossing IDs UUX-261 and UUX-262 and understand that this pipeline was installed and is operational however the utility data procured only shows a single asset in the vicinity. The Applicant will contact the asset owners to seek confirmation and if necessary obtain as built plans.

Source:
 Contains Esri Community Maps Contributors, Esri UK, Esri, TomTom, Garmin, Foursquare, GeoTechnologies, Inc, METI/NASA, USGS, Esri UK, Esri, TomTom, Garmin, Foursquare, GeoTechnologies, Inc, METI/NASA, USGS.
 Based upon the Ordnance Survey Map with the sanction of the controller of HM Stationery Office. Crown Copyright Reserved. © OS Licence No. 0100031673

Notes:

Status:
Application issue

Onshore Coordinate System
 Datum: OSGB 1936
 Spheroid: Airy 1830
 Projection: British National Grid
 Central Meridian: 2 W
 Vertical Reference: Newlyn

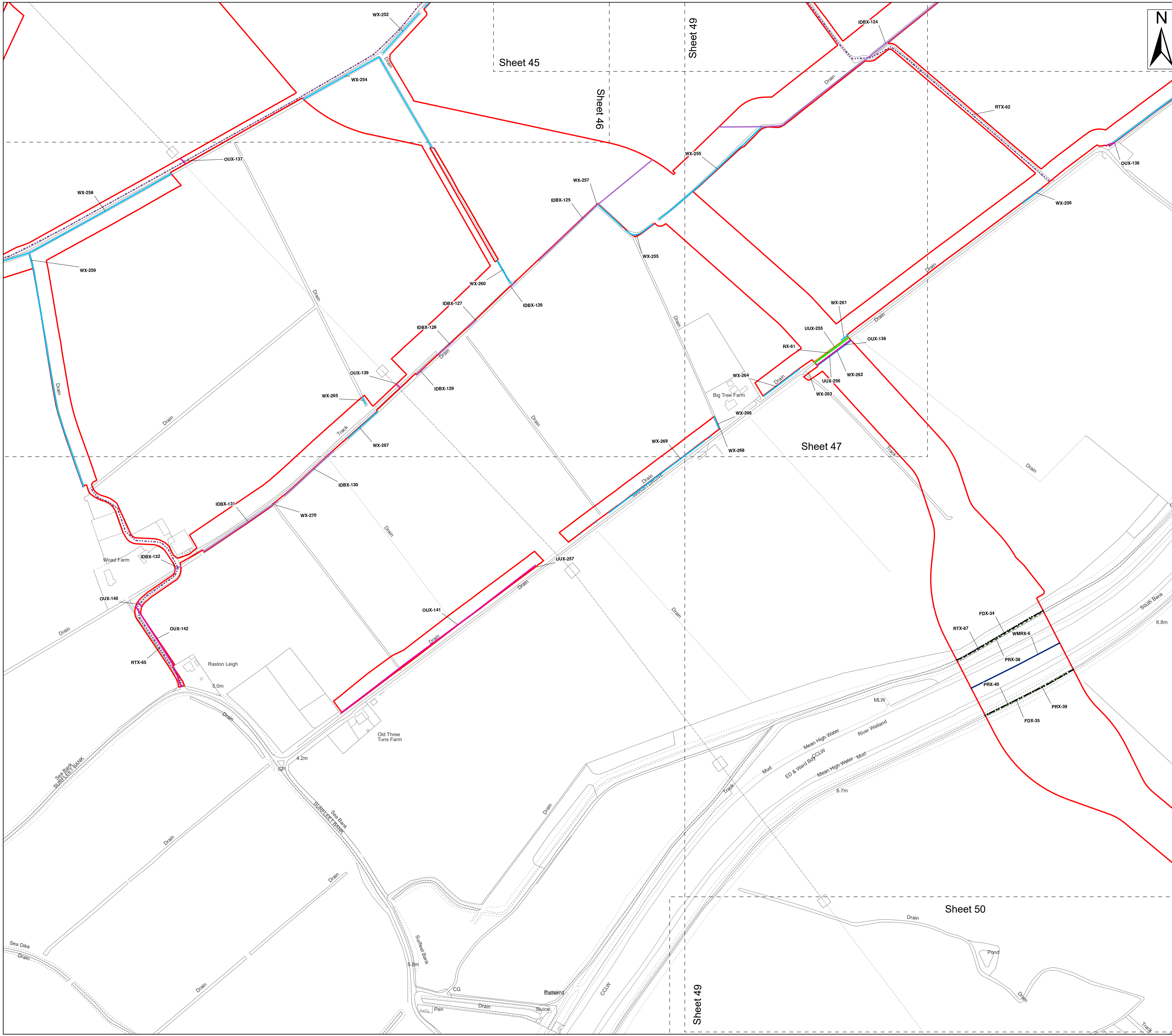


Outer Dowsing Offshore Wind 2.18 Onshore Crossing Plan DCO Application

Drawing No: PP1-ODOW-DEV-CS-PLN-0028

Drawing: 47 of 51			Page Size: A1		
Rev No:	Date	Description	Drawn	Checked	Approved
1.0	14.03.2024	DCO Application Issue	SLR/ODOW	ODOW	ODOW
2.0	30.08.2024	Response to Rule 17 Letter Dated 31.07.2024	SLR/ODOW	ODOW	ODOW
3.0		Withdrawn	SLR/ODOW	ODOW	ODOW
4.0	27.11.2024	Additional data October 2024	SLR/ODOW	ODOW	ODOW

This document may only be used for the purpose for which it was commissioned and in accordance with the terms of engagement for that commission. Unauthorised use of this document in any form whatsoever is prohibited.



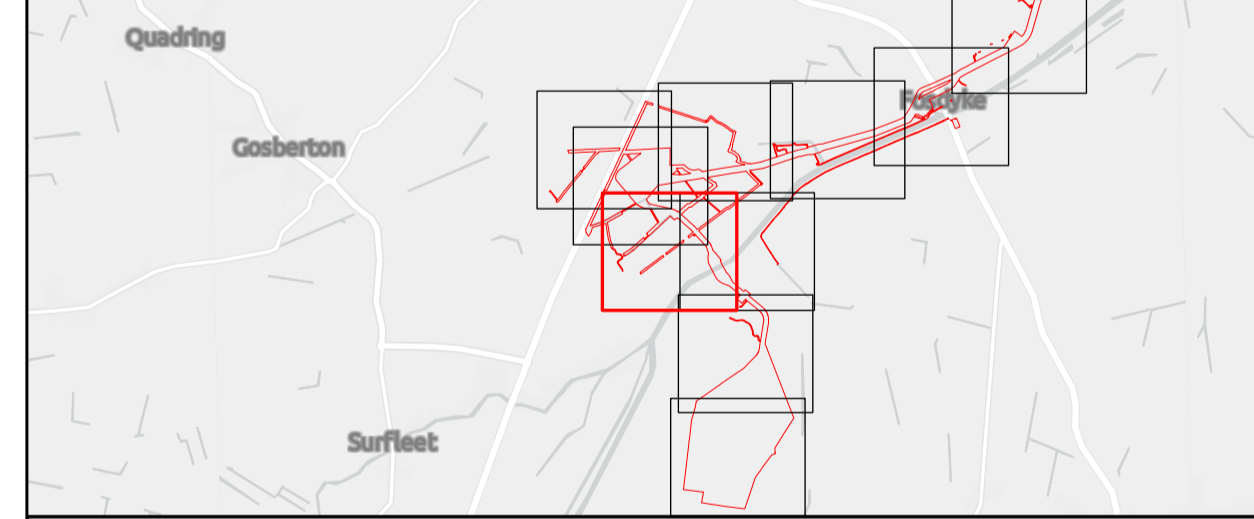
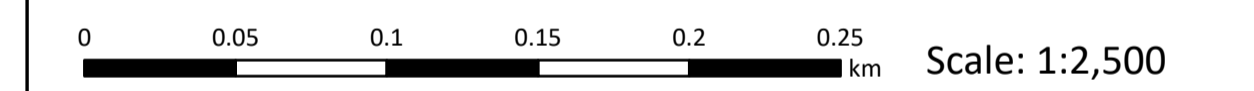
- Legend**
- Order Limits
 - Environment Agency Flood Defence Crossing (FDX)
 - Environment Agency Main River Crossing (WMRX)
 - Ordinary Watercourse Crossing (WX)
 - Internal Drainage Board Asset Crossing (IDBX)
 - Local Road or Access Track Crossing (RTX)
 - Overhead Utilities Crossing (OUX)
 - Public Right of Way Crossing (PRX)
 - Main Road Crossing (RX)
 - Underground Utilities Crossing (UUX)
 - Sheet Extent

Note:
 The Project notes that planning application H16-0293-15 is for a second pipeline in the vicinity of Crossing IDs UUX-261 and UUX-262 and understand that this pipeline was installed and is operational however the utility data procured only shows a single asset in the vicinity. The Applicant will contact the asset owners to seek confirmation and if necessary obtain as built plans.

Source:
 Contains Esri Community Maps Contributors, Esri UK, Esri, TomTom, Garmin, Foursquare, GeoTechnologies, Inc, METI/NASA, USGS, Esri UK, Esri, TomTom, Garmin, Foursquare, GeoTechnologies, Inc, METI/NASA, USGS.
 Based upon the Ordnance Survey Map with the sanction of the controller of HM Stationery Office. Crown Copyright Reserved. © OS Licence No. 0100031673

Notes:	Status: Application issue
--------	------------------------------

Onshore Coordinate System
 Datum: OSGB 1936
 Spheroid: Airy 1830
 Projection: British National Grid
 Central Meridian: 2 W
 Vertical Reference: Newlyn

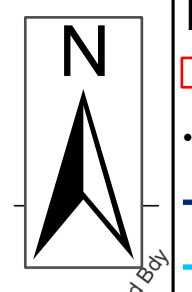
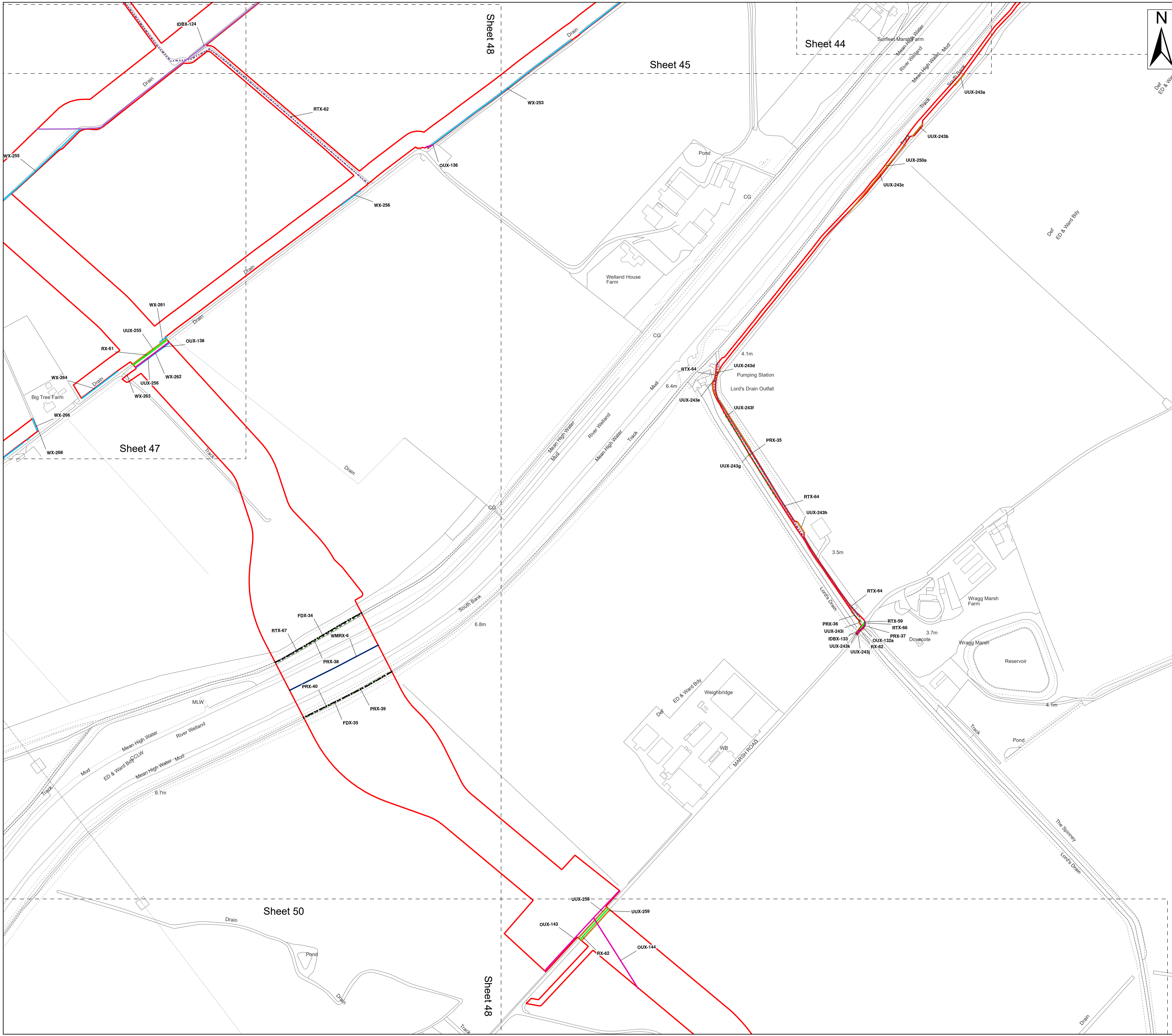


Outer Dowsing Offshore Wind 2.18 Onshore Crossing Plan DCO Application

Drawing No: PP1-ODOW-DEV-CS-PLN-0028

Drawing: 48 of 51			Page Size: A1		
Rev No:	Date	Description	Drawn	Checked	Approved
1.0	14.03.2024	DCO Application Issue	SLR/ODOW	ODOW	ODOW
2.0	30.08.2024	Response to Rule 17 Letter Dated 31.07.2024	SLR/ODOW	ODOW	ODOW
3.0		Withdrawn	SLR/ODOW	ODOW	ODOW
4.0	27.11.2024	Additional data October 2024	SLR/ODOW	ODOW	ODOW

This document may only be used for the purpose for which it was commissioned and in accordance with the terms of engagement for that commission. Unauthorised use of this document in any form whatsoever is prohibited.



Legend

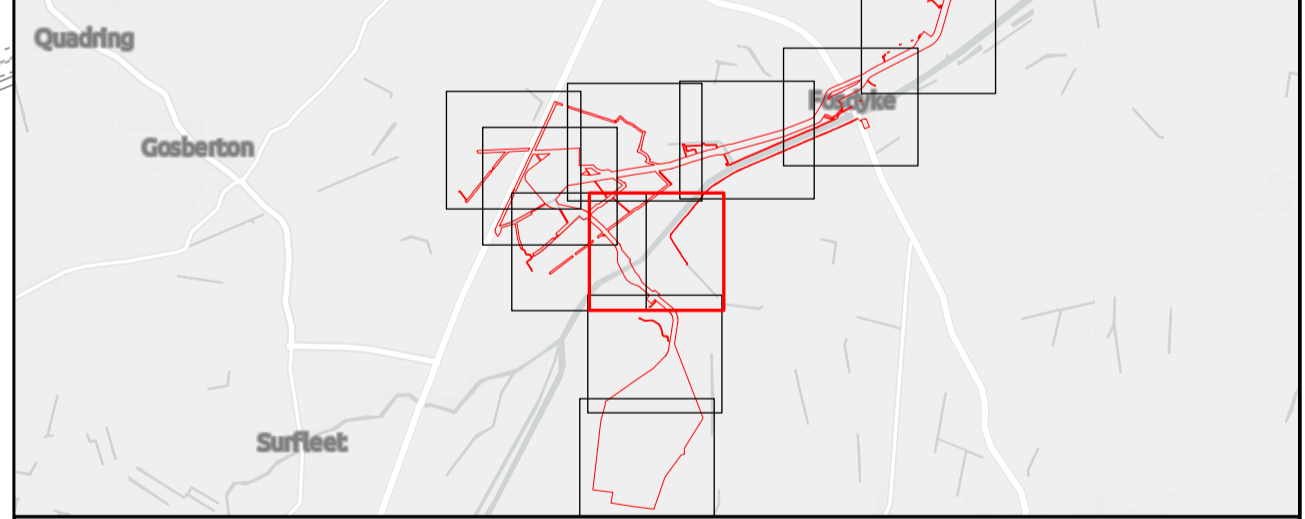
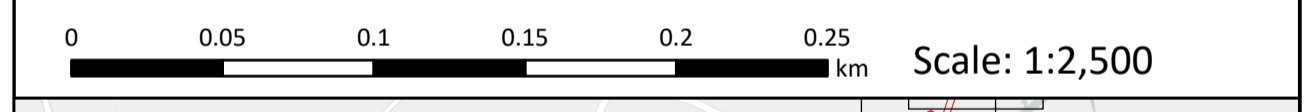
- Order Limits
- Environment Agency Flood Defence Crossing (FDX)
- Environment Agency Main River Crossing (WMRX)
- Ordinary Watercourse Crossing (WX)
- Internal Drainage Board Asset Crossing (IDBX)
- Local Road or Access Track Crossing (RTX)
- Overhead Utilities Crossing (OUX)
- Public Right of Way Crossing (PRX)
- Main Road Crossing (RX)
- Underground Utilities Crossing (UUX)
- Sheet Extent

Note:
 The Project notes that planning application H16-0293-15 is for a second pipeline in the vicinity of Crossing IDs UUX-261 and UUX-262 and understand that this pipeline was installed and is operational however the utility data procured only shows a single asset in the vicinity. The Applicant will contact the asset owners to seek confirmation and if necessary obtain as built plans.

Source:
 Contains Esri Community Maps Contributors, Esri UK, Esri, TomTom, Garmin, Foursquare, GeoTechnologies, Inc, METI/NASA, USGS, Esri UK, Esri, TomTom, Garmin, Foursquare, GeoTechnologies, Inc, METI/NASA, USGS.
 Based upon the Ordnance Survey Map with the sanction of the controller of HM Stationery Office. Crown Copyright Reserved. © OS Licence No. 0100031673

Notes:	Status: Application issue
--------	------------------------------

Onshore Coordinate System
 Datum: OSGB 1936
 Spheroid: Airy 1830
 Projection: British National Grid
 Central Meridian: 2 W
 Vertical Reference: Newlyn

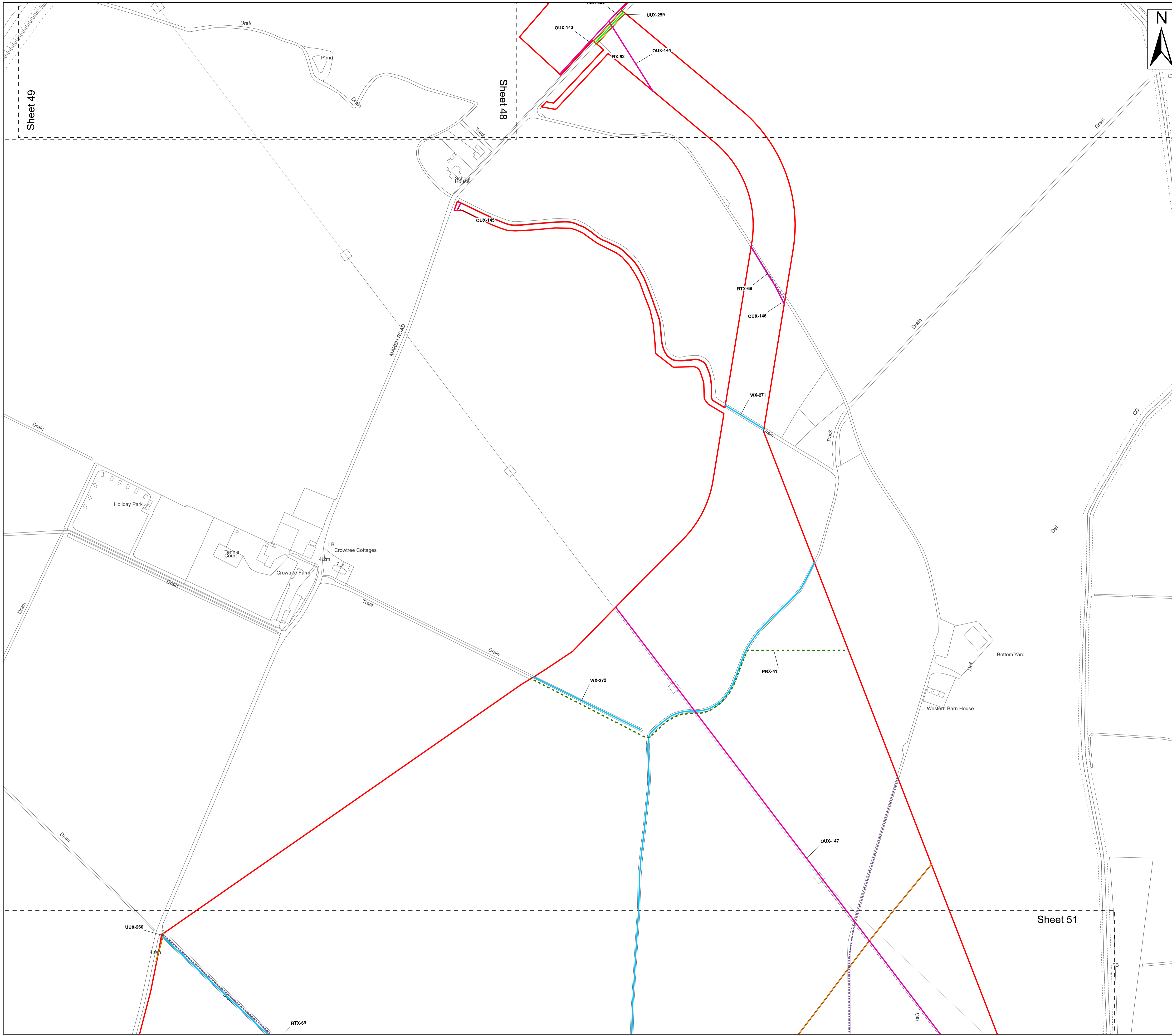


Outer Dowsing Offshore Wind 2.18 Onshore Crossing Plan DCO Application

Drawing No: PP1-ODOW-DEV-CS-PLN-0028

Drawing: 49 of 51			Page Size: A1		
Rev No:	Date	Description	Drawn	Checked	Approved
1.0	14.03.2024	DCO Application Issue	SLR/ODOW	ODOW	ODOW
2.0	30.08.2024	Response to Rule 17 Letter Dated 31.07.2024	SLR/ODOW	ODOW	ODOW
3.0		Withdrawn	SLR/ODOW	ODOW	ODOW
4.0	27.11.2024	Additional data October 2024	SLR/ODOW	ODOW	ODOW

This document may only be used for the purpose for which it was commissioned and in accordance with the terms of engagement for that commission. Unauthorised use of this document in any form whatsoever is prohibited.



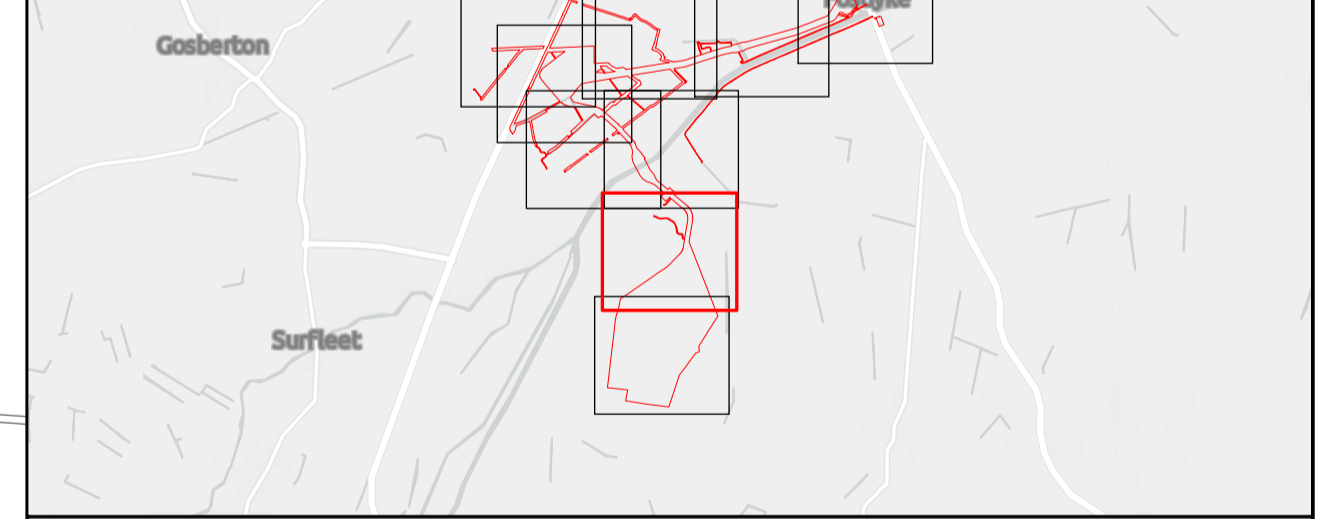
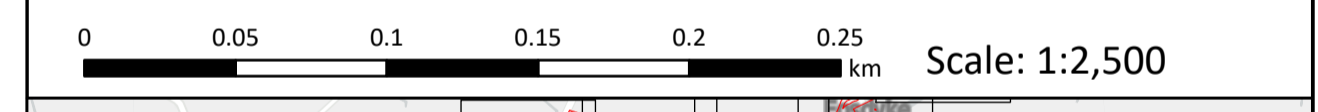
- Legend**
- Order Limits
 - Ordinary Watercourse Crossing (WX)
 - Local Road or Access Track Crossing (RTX)
 - Overhead Utilities Crossing (OUX)
 - Public Right of Way Crossing (PRX)
 - Main Road Crossing (RX)
 - Underground Utilities Crossing (UUX)
 - Sheet Extent

Note:
 The Project notes that planning application H16-0293-15 is for a second pipeline in the vicinity of Crossing IDs UUX-261 and UUX-262 and understand that this pipeline was installed and is operational however the utility data procured only shows a single asset in the vicinity. The Applicant will contact the asset owners to seek confirmation and if necessary obtain as built plans.

Source:
 Contains Esri Community Maps Contributors, Esri UK, Esri, TomTom, Garmin, Foursquare, GeoTechnologies, Inc, METI/NASA, USGS, Esri UK, Esri, TomTom, Garmin, Foursquare, GeoTechnologies, Inc, METI/NASA, USGS.
 Based upon the Ordnance Survey Map with the sanction of the controller of HM Stationery Office. Crown Copyright Reserved. © OS Licence No. 0100031673

Notes:	Status: Application issue
--------	------------------------------

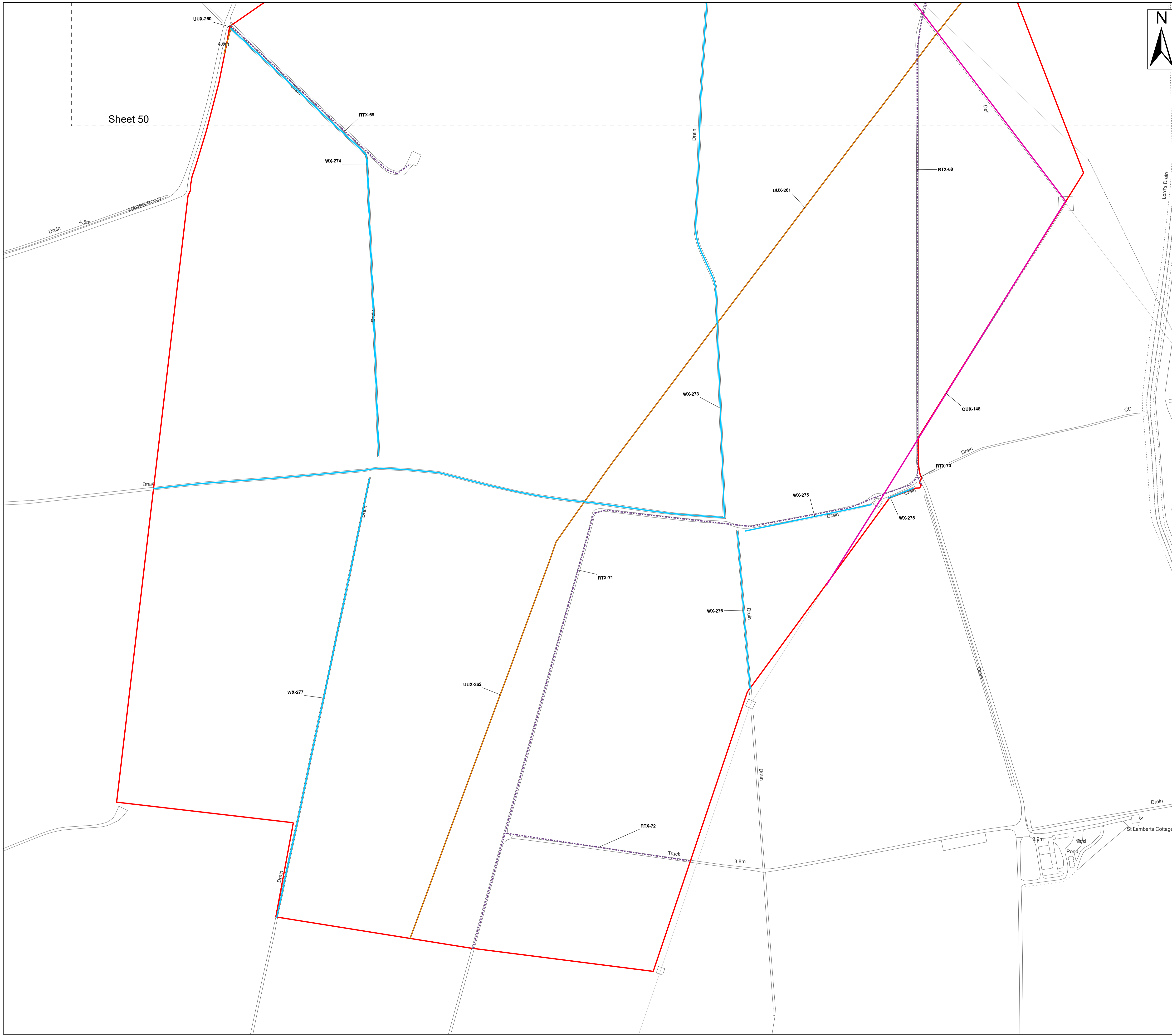
Onshore Coordinate System
 Datum: OSGB 1936
 Spheroid: Airy 1830
 Projection: British National Grid
 Central Meridian: 2 W
 Vertical Reference: Newlyn



Outer Dowsing Offshore Wind 2.18 Onshore Crossing Plan DCO Application

Drawing No: PP1-ODOW-DEV-CS-PLN-0028			Drawing: 50 of 51			Page Size: A1		
Rev No:	Date	Description	Drawn	Checked	Approved			
1.0	14.03.2024	DCO Application Issue	SLR/ODOW	ODOW	ODOW			
2.0	30.08.2024	Response to Rule 17 Letter Dated 31.07.2024	SLR/ODOW	ODOW	ODOW			
3.0		Withdrawn	SLR/ODOW	ODOW	ODOW			
4.0	27.11.2024	Additional data October 2024	SLR/ODOW	ODOW	ODOW			

This document may only be used for the purpose for which it was commissioned and in accordance with the terms of engagement for that commission. Unauthorised use of this document in any form whatsoever is prohibited.



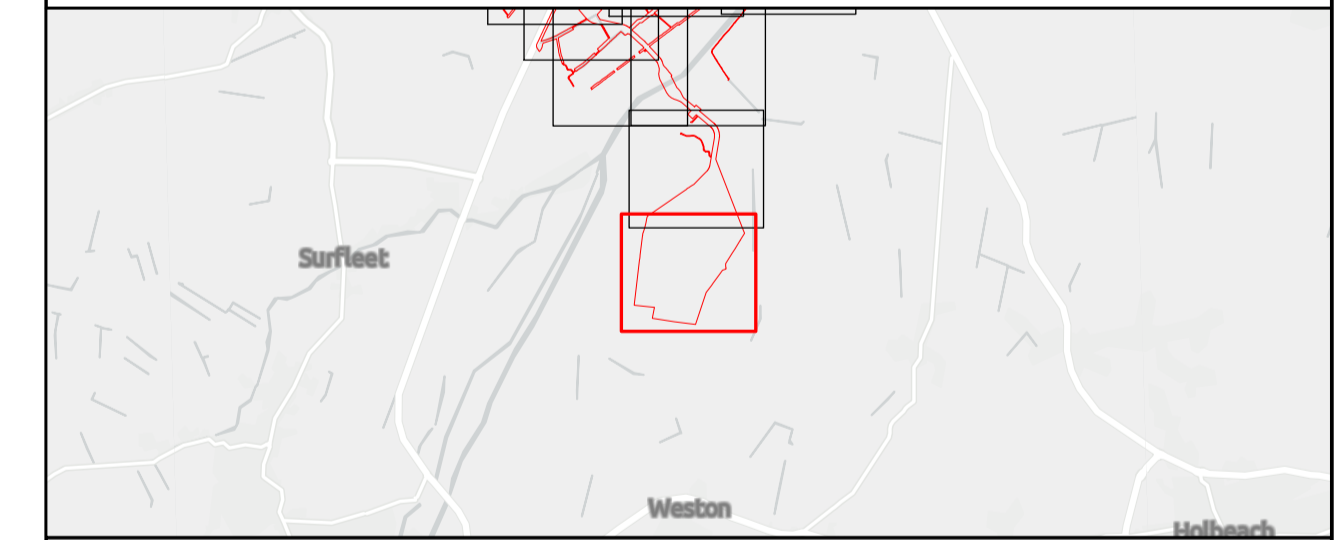
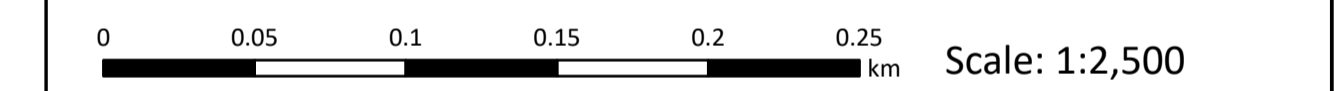
- Legend**
- Order Limits
 - Ordinary Watercourse Crossing (WX)
 - Local Road or Access Track Crossing (RTX)
 - Overhead Utilities Crossing (OUX)
 - Underground Utilities Crossing (UUX)
 - Sheet Extent

Note:
 The Project notes that planning application H16-0293-15 is for a second pipeline in the vicinity of Crossing IDs UUX-261 and UUX-262 and understand that this pipeline was installed and is operational however the utility data procured only shows a single asset in the vicinity. The Applicant will contact the asset owners to seek confirmation and if necessary obtain as built plans.

Source:
 Contains Esri Community Maps Contributors, Esri UK, Esri, TomTom, Garmin, Foursquare, GeoTechnologies, Inc, METI/NASA, USGS, Esri UK, Esri, TomTom, Garmin, Foursquare, GeoTechnologies, Inc, METI/NASA, USGS.
 Based upon the Ordnance Survey Map with the sanction of the controller of HM Stationery Office. Crown Copyright Reserved. © OS Licence No. 0100031673

Notes:	Status: Application issue
--------	------------------------------

Onshore Coordinate System
 Datum: OSGB 1936
 Spheroid: Airy 1830
 Projection: British National Grid
 Central Meridian: 2 W
 Vertical Reference: Newlyn



Outer Dowsing Offshore Wind 2.18 Onshore Crossing Plan DCO Application

Drawing No: PP1-ODOW-DEV-CS-PLN-0028

Drawing: 51 of 51			Page Size: A1		
Rev No:	Date	Description	Drawn	Checked	Approved
1.0	14.03.2024	DCO Application Issue	SLR/ODOW	ODOW	ODOW
2.0	30.08.2024	Response to Rule 17 Letter Dated 31.07.2024	SLR/ODOW	ODOW	ODOW
3.0		Withdrawn	SLR/ODOW	ODOW	ODOW
4.0	27.11.2024	Additional data October 2024	SLR/ODOW	ODOW	ODOW

This document may only be used for the purpose for which it was commissioned and in accordance with the terms of engagement for that commission. Unauthorised use of this document in any form whatsoever is prohibited.